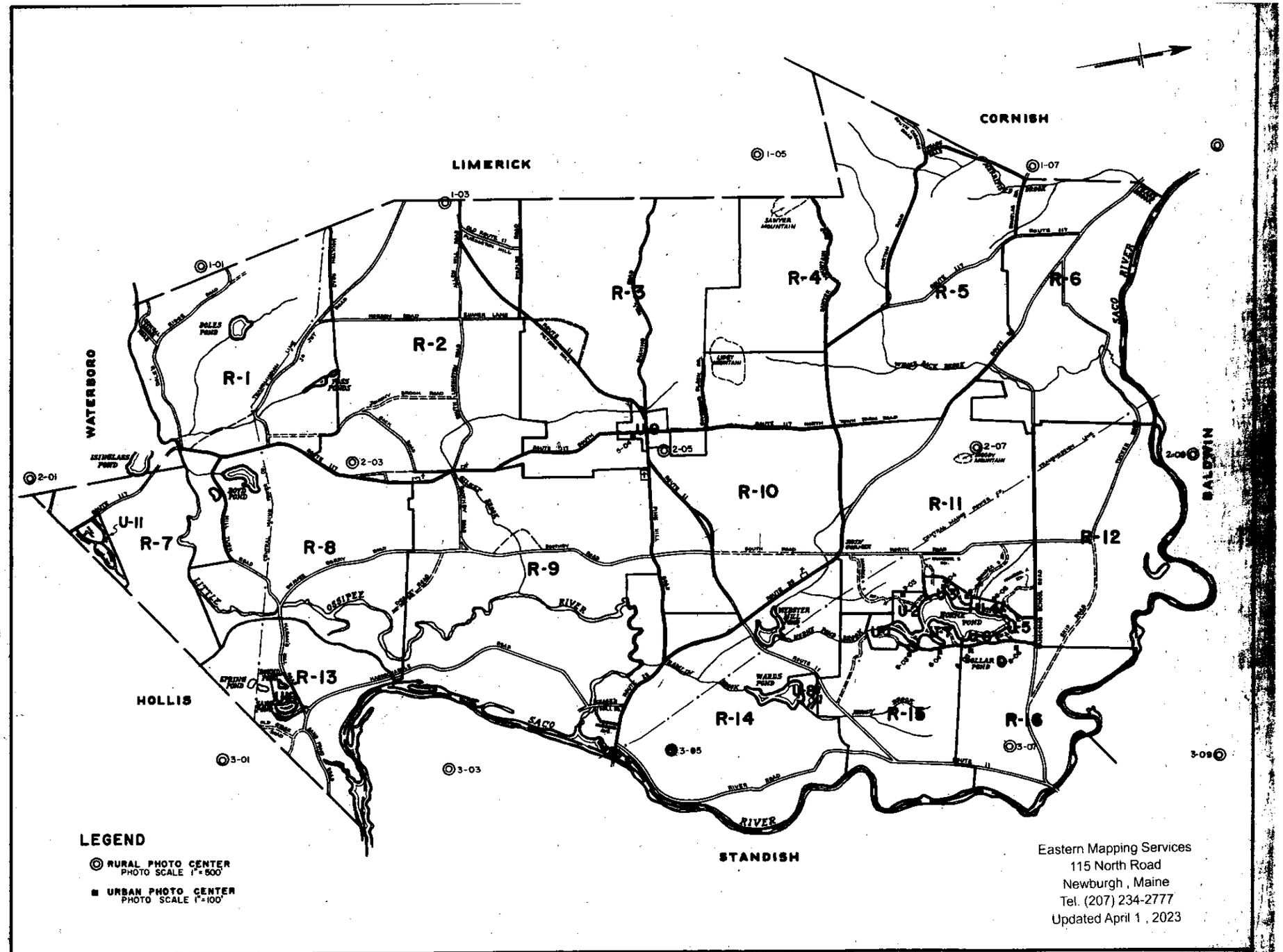
LIMERICK
CORNISH
WATERBORO
HOLLIS
STANDISH
BALDWIN
R-1
R-2
R-3
R-4
R-5
R-6
R-7
R-8
R-9
R-10
R-11
R-12
R-13
R-14
R-15
R-16
U-11
U-2
U-5
U-8
1-01
1-03
1-05
1-07
2-01
2-03
2-05
2-07
2-09
3-01
3-03
3-05
3-07
3-09
SAWYER MOUNTAIN
LIBBY MOUNTAIN
DRAKE MOUNTAIN
DOLES POND
ISINGLASS POND
WEBSTER POND
WARREN POND
SELLAR POND
SPRING POND
SACO RIVER
OSSIPEE RIVER
LITTLE RIVER
LEGEND
RURAL PHOTO CENTER
PHOTO SCALE 1" = 500'
URBAN PHOTO CENTER
PHOTO SCALE 1" = 100'
Eastern Mapping Services
115 North Road
Newburgh , Maine
Tel. (207) 234-2777
Updated April 1 , 2023
JOHN E. O'DONNELL AND ASSOCIATES
AUBURN, MAINE
MAY 1969
PROPERTY MAP
LIMINGTON , MAINE
0 2500 4000
SCALE IN FEET
INDEX

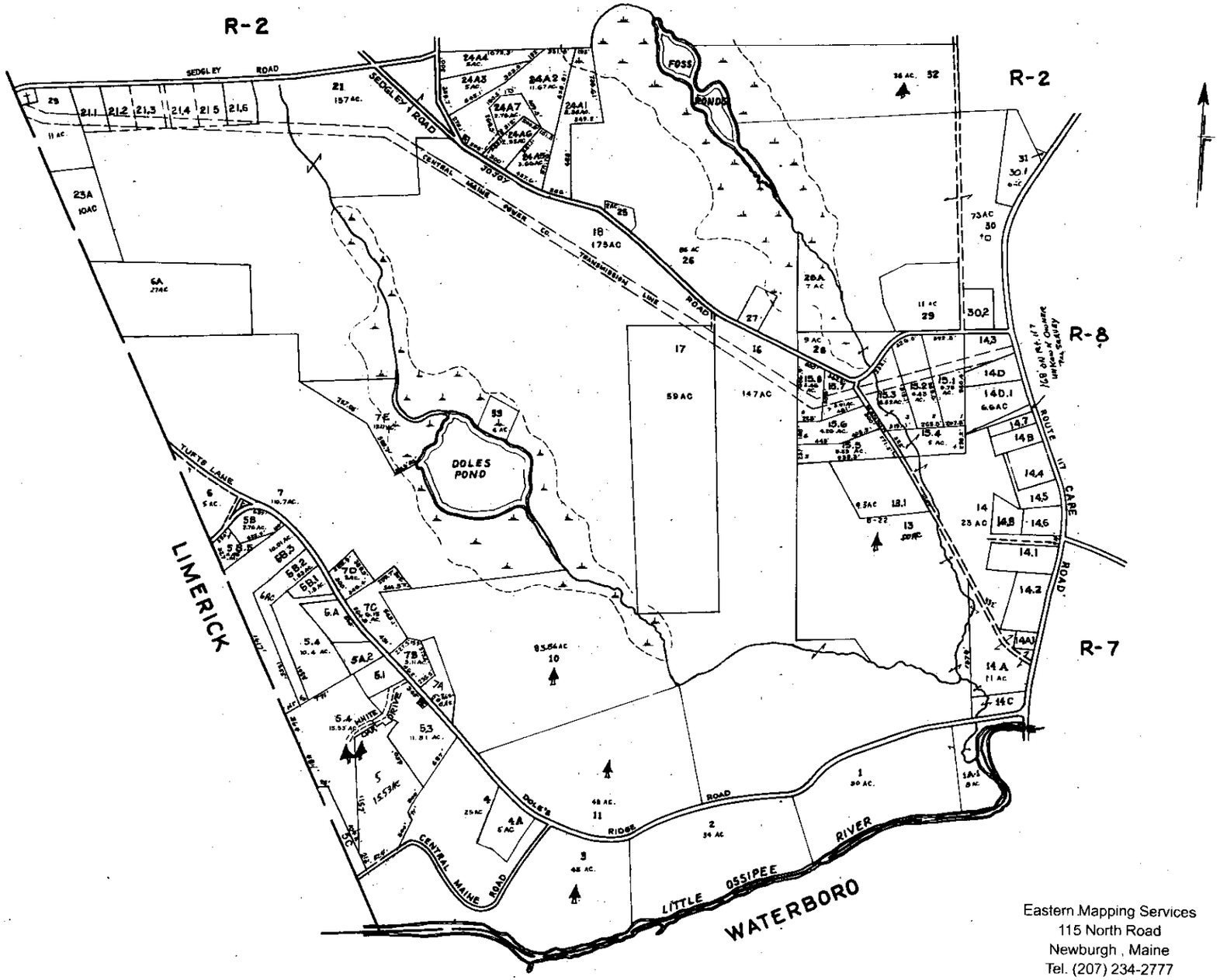

Eastern Mapping Services
115 North Road
Newburgh , Maine
Tel. (207) 234-2777
Updated April 1 , 2023

NO PARCEL 10,12, 22, 28,26

JOHN E. O'DONNELL AND ASSOCIATES
AUBURN, MAINE
MAY 1968

PROPERTY MAP
LIMINGTON, MAINE

0 500 1000
SCALE IN FEET

R-1

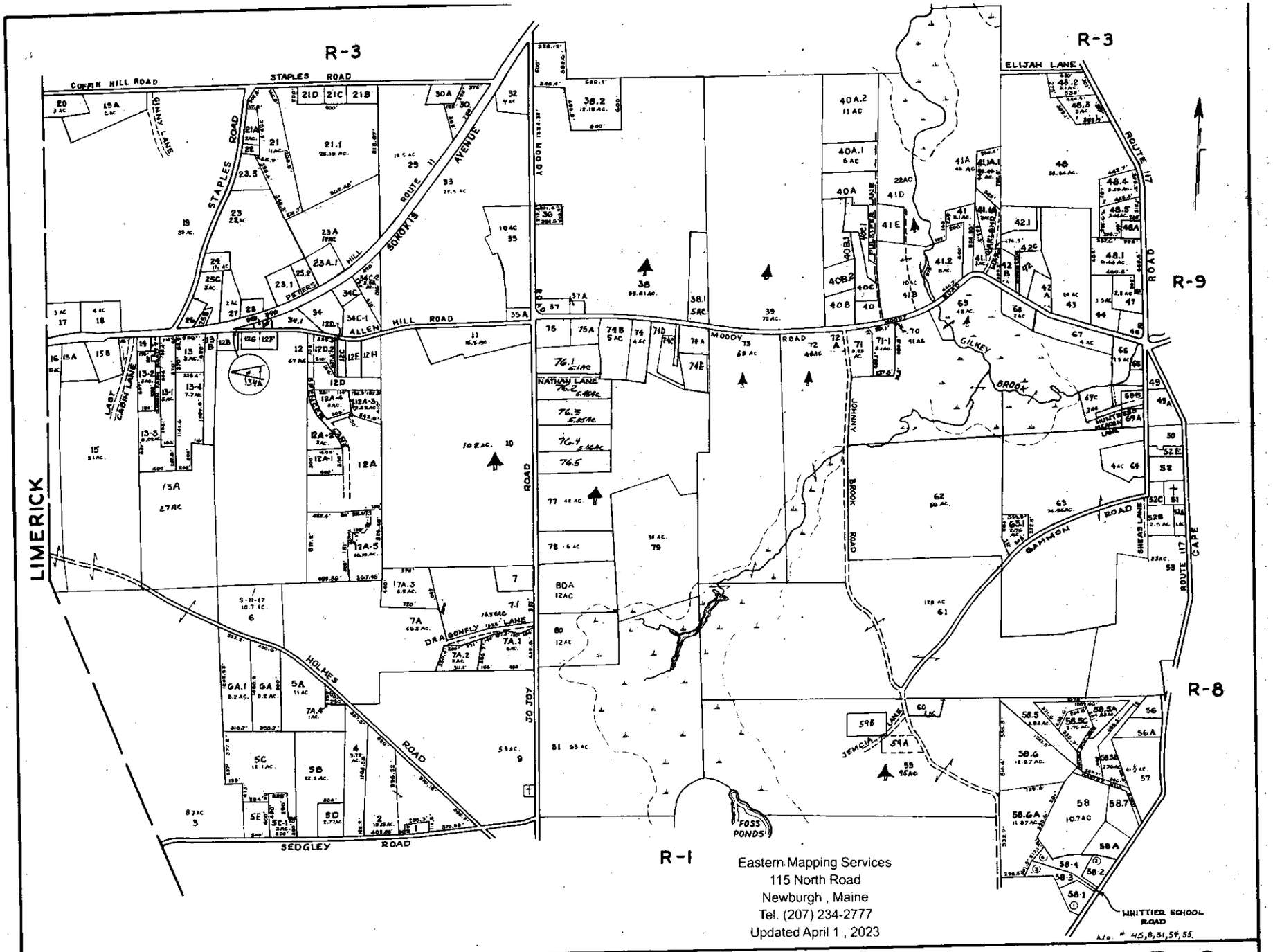
R-3
R-3
R-9
R-8
R-1
R-2
LIMERICK
COFFIN HILL ROAD
STAPLES ROAD
ELIJAH LANE
ROUTE 117
ROUTE 11
SOKOKIS
AVENUE
PETERS HILL
ALLEN HILL ROAD
MOODY ROAD
GILKEY BROOK
BAHNON ROAD
NATHAN LANE
DRAGONFLY LANE
HOLMES ROAD
SEDGLEY ROAD
JO JOY ROAD
JOHNNY BROOK ROAD
JENCIA LANE
FOSS PONDS
WHITTIER SCHOOL ROAD
CAPE ROAD
LAST CABIN LANE
GILKEY LANE
Eastern Mapping Services
115 North Road
Newburgh , Maine
Tel. (207) 234-2777
Updated April 1 , 2023
PROPERTY MAP
LIMINGTON, MAINE
SCALE IN FEET
0 500 1000
JOHN E. O'DONNELL AND ASSOCIATES
AUBURN, MAINE
MAY 1969

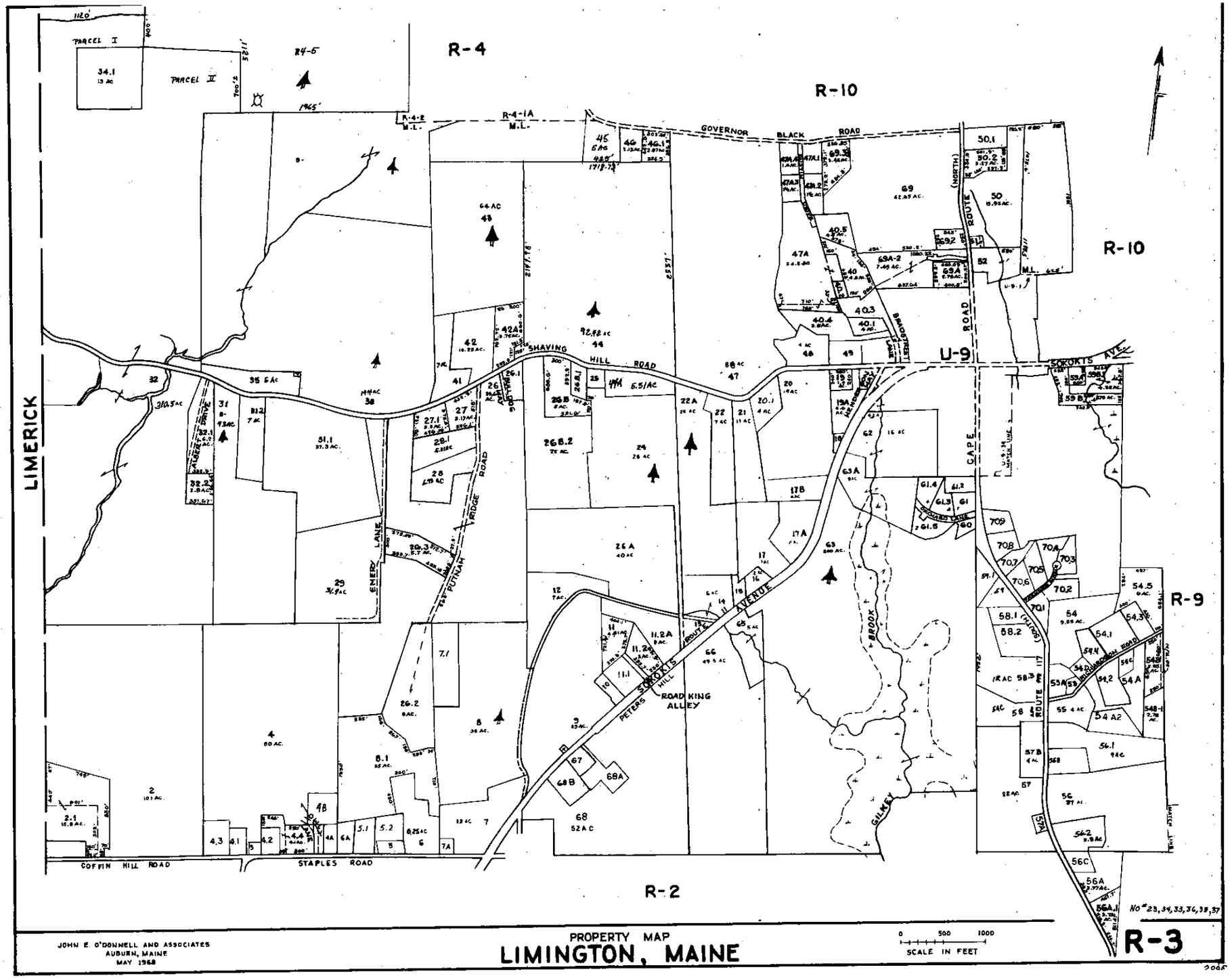

Eastern Mapping Services
115 North Road
Newburgh , Maine
Tel. (207) 234-2777
Updated April 1 , 2023

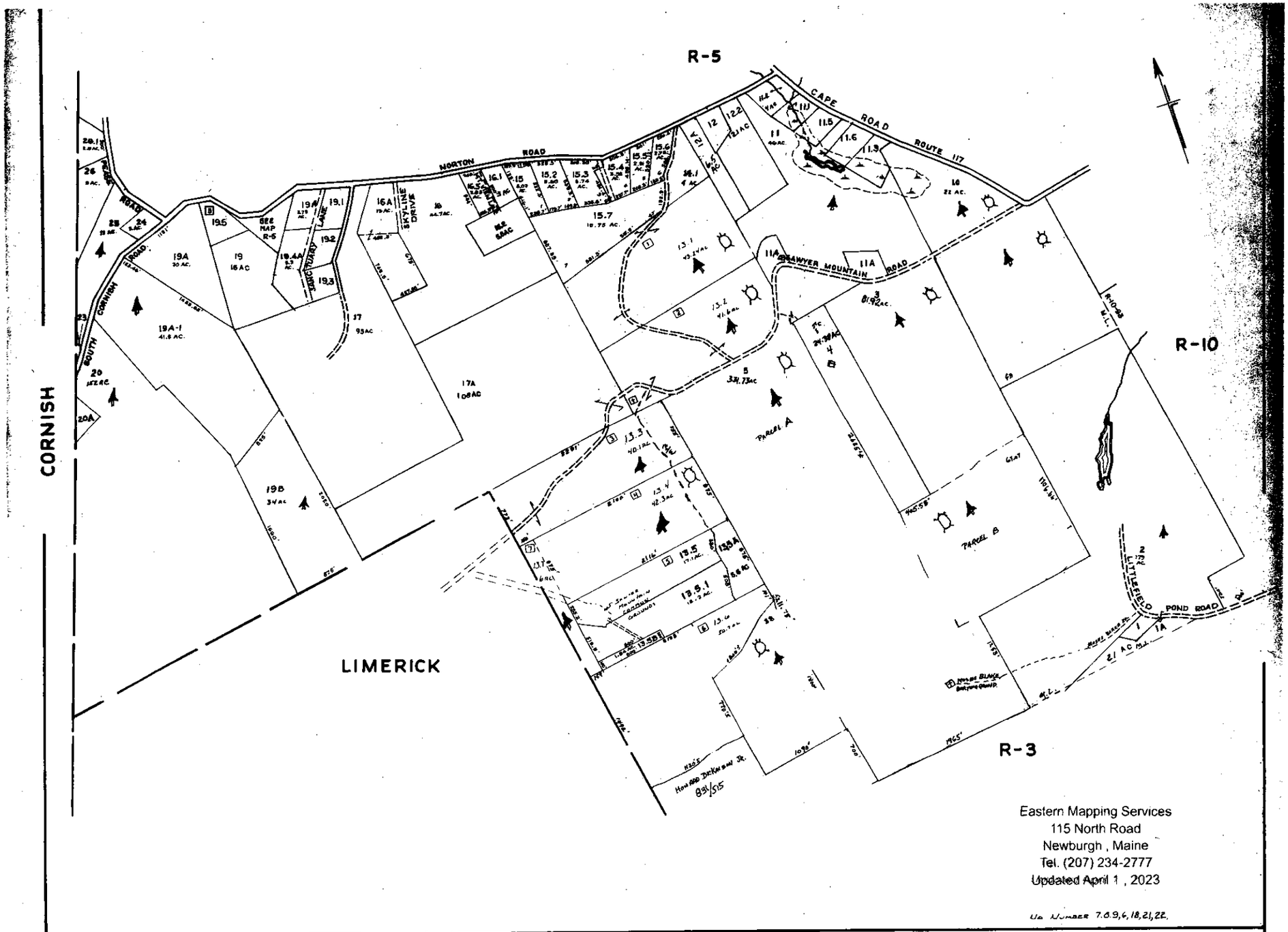
R-5
R-10
R-3
CORNISH
LIMERICK
CAPE ROAD
ROUTE 117
NORTON ROAD
SKYLINE DRIVE
SANCTUARY LANE
PEASE ROAD
SOUTH CORNISH ROAD
SAWYER MOUNTAIN ROAD
LITTLEFIELD POND ROAD
PARCEL A
PARCEL B
SEE MAP R-5
Eastern Mapping Services
115 North Road
Newburgh , Maine
Tel. (207) 234-2777
Updated April 1 , 2023
Use Number 7,8,9,6,18,21,22.
JOHN E. O'DONNELL AND ASSOCIATES
AUGUSTA, MAINE
MAY 1969
PROPERTY MAP
LIMINGTON , MAINE
0 500 1000
SCALE IN FEET
R-4

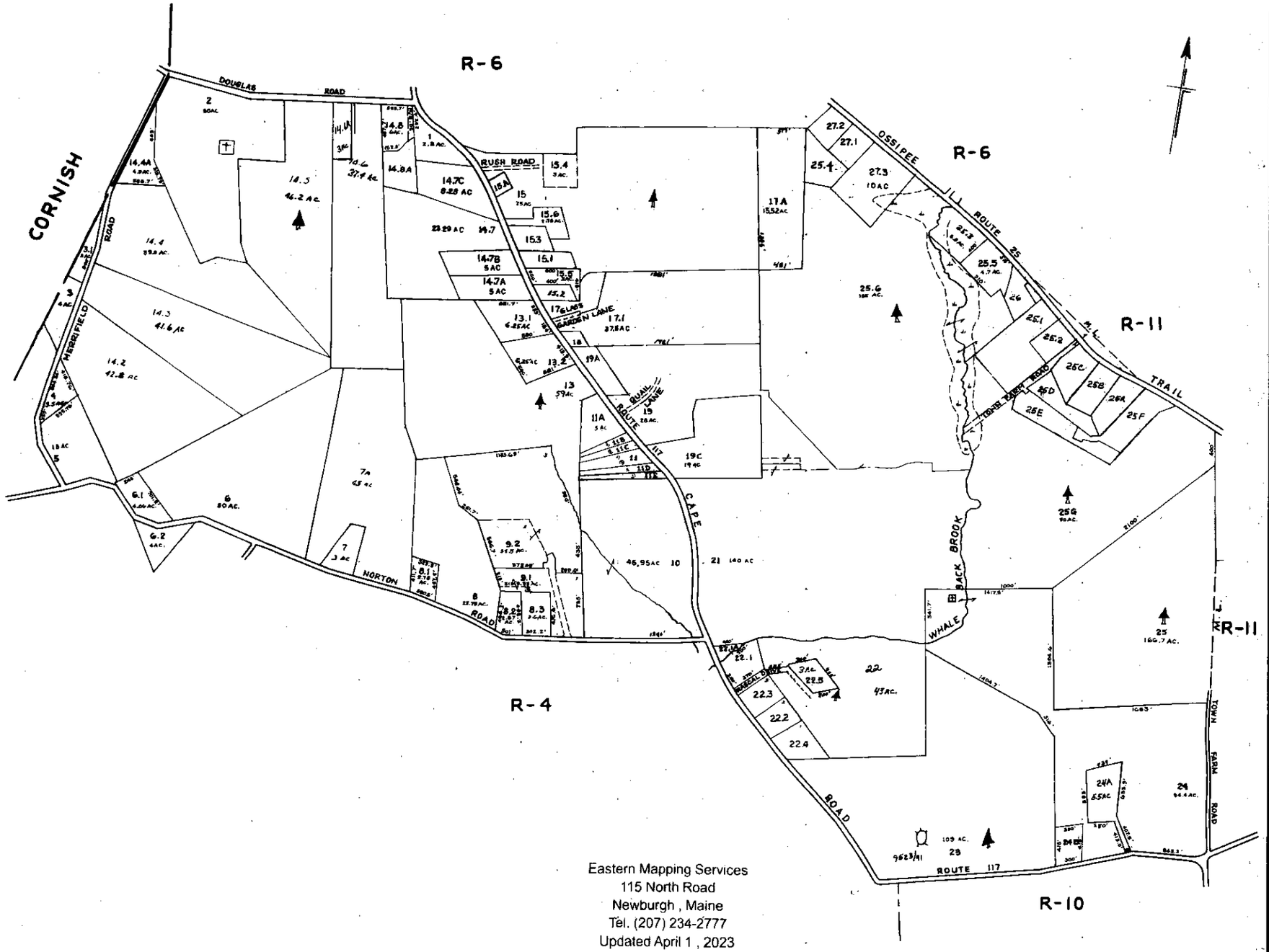

JOHN E. O'DONNELL AND ASSOCIATES
AUGUSTA, MAINE
MAY 1969

PROPERTY MAP
LIMINGTON, MAINE

0 500 1000
SCALE IN FEET

R-5

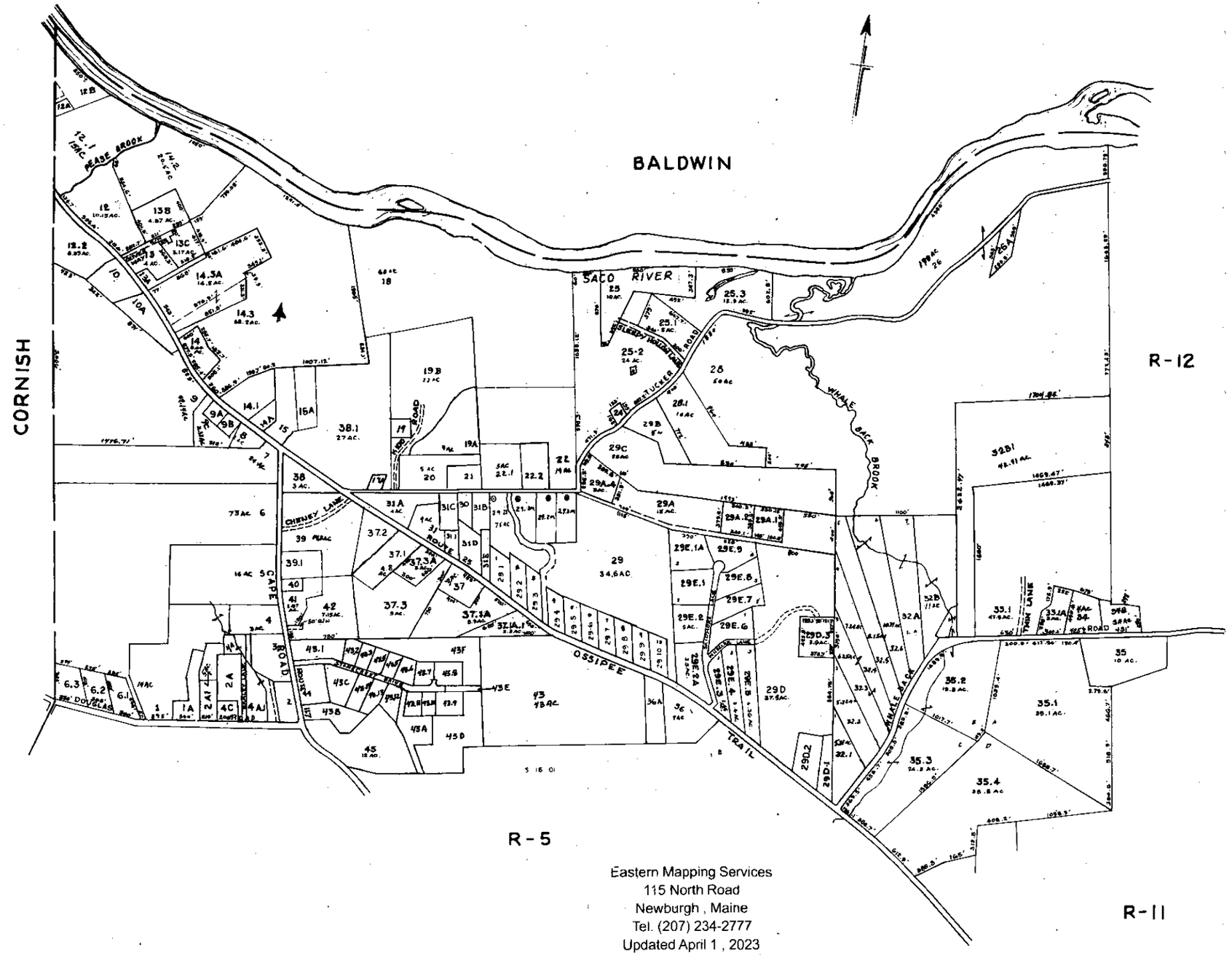

Eastern Mapping Services
115 North Road
Newburgh , Maine
Tel. (207) 234-2777
Updated April 1 , 2023

NO #'ss, 11, 17.

JOHN E O'DONNELL AND ASSOCIATES
AUBURN, MAINE
MAY 1969

PROPERTY MAP
LIMINGTON, MAINE

0 500 1000
SCALE IN FEET

R-6

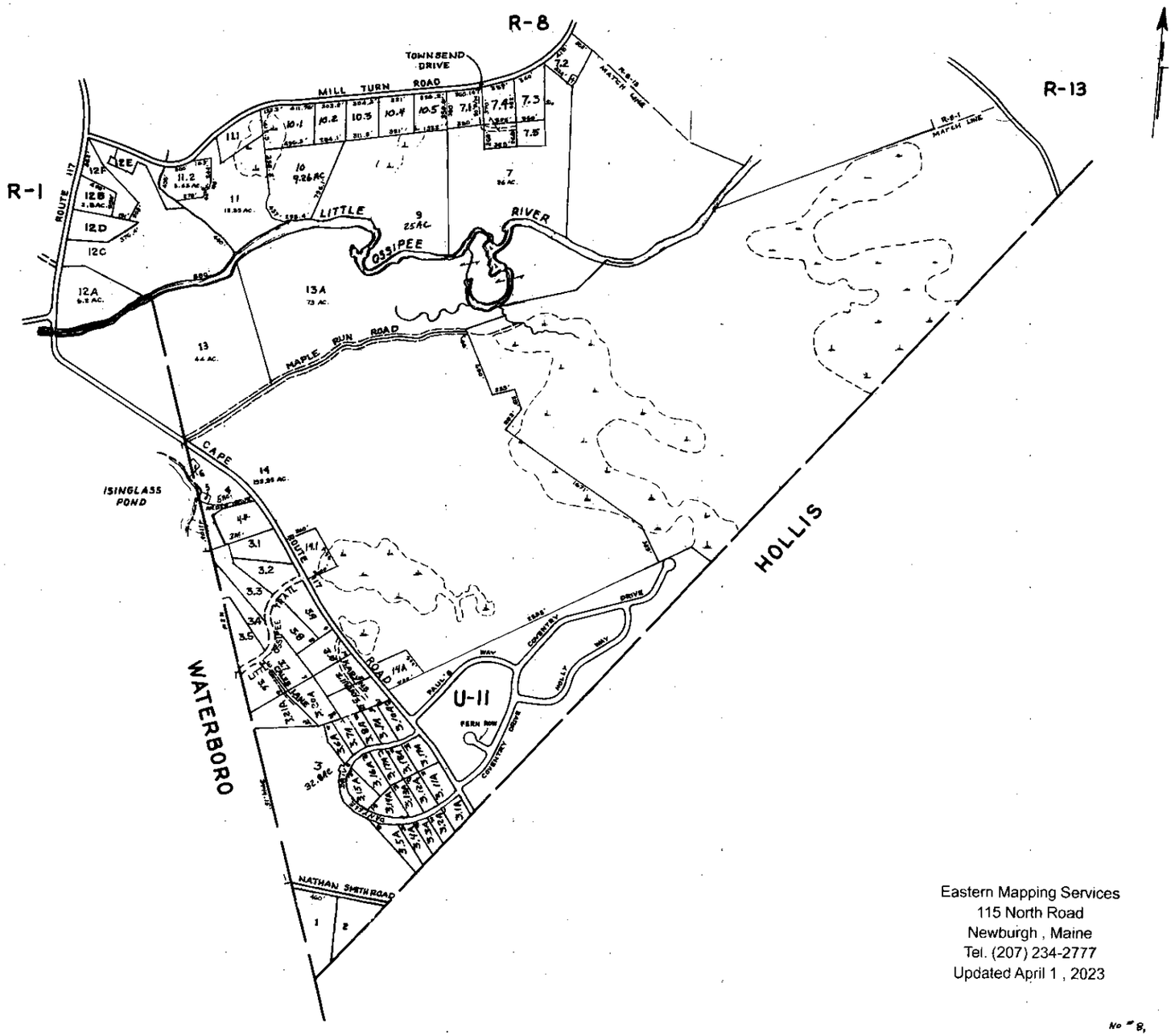

Eastern Mapping Services
115 North Road
Newburgh , Maine
Tel. (207) 234-2777
Updated April 1 , 2023

No = 8,

JOHN E. O'DONNELL AND ASSOCIATES
AUBURN, MAINE
MAY 1968

PROPERTY MAP
LIMINGTON , MAINE

0 500 1000
SCALE IN FEET

R-7

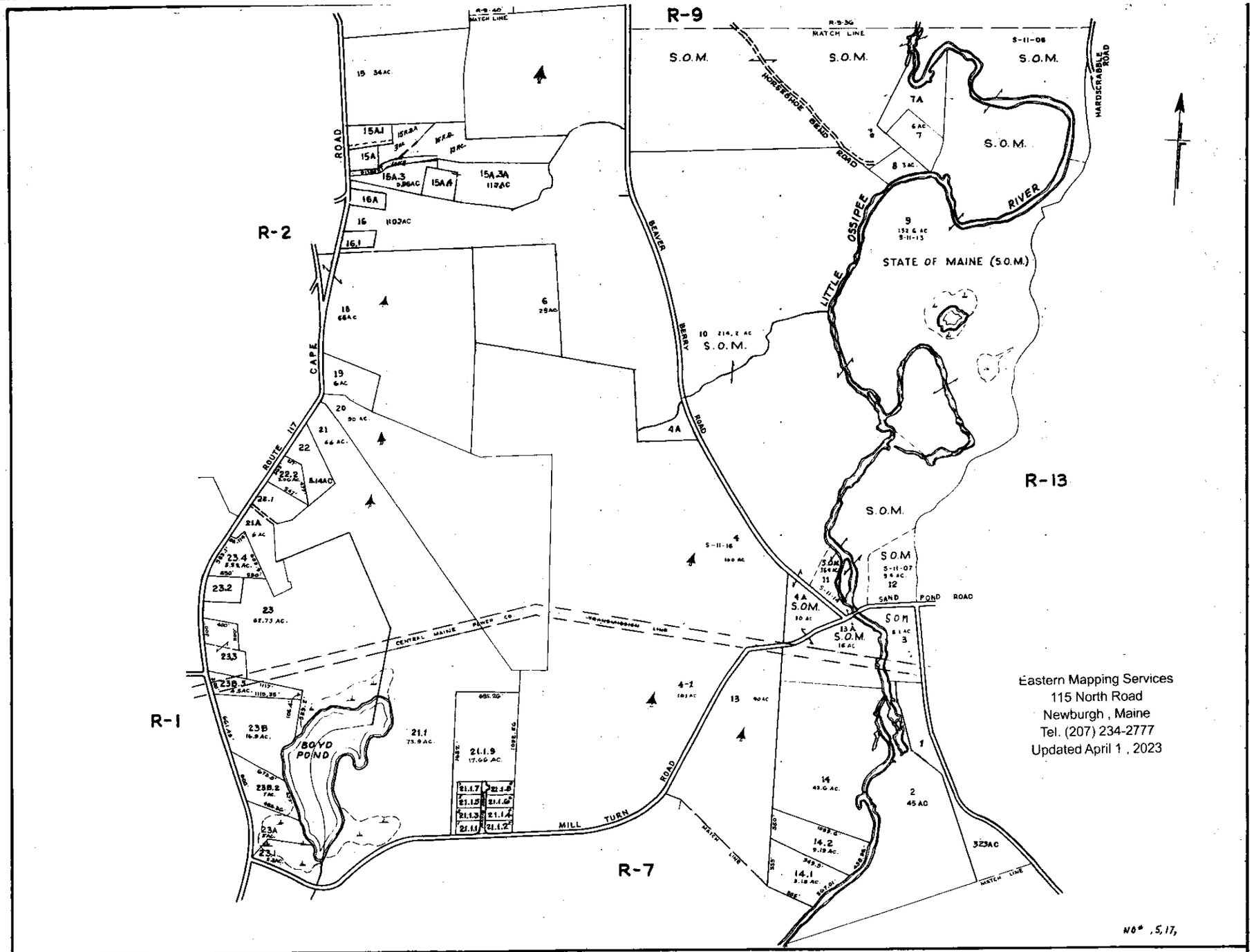

JOHN E O'DONNELL AND ASSOCIATES
AUGUSTA, MAINE
MAY 1968

PROPERTY MAP
LIMINGTON, MAINE

0 500 1000
SCALE IN FEET

R-8

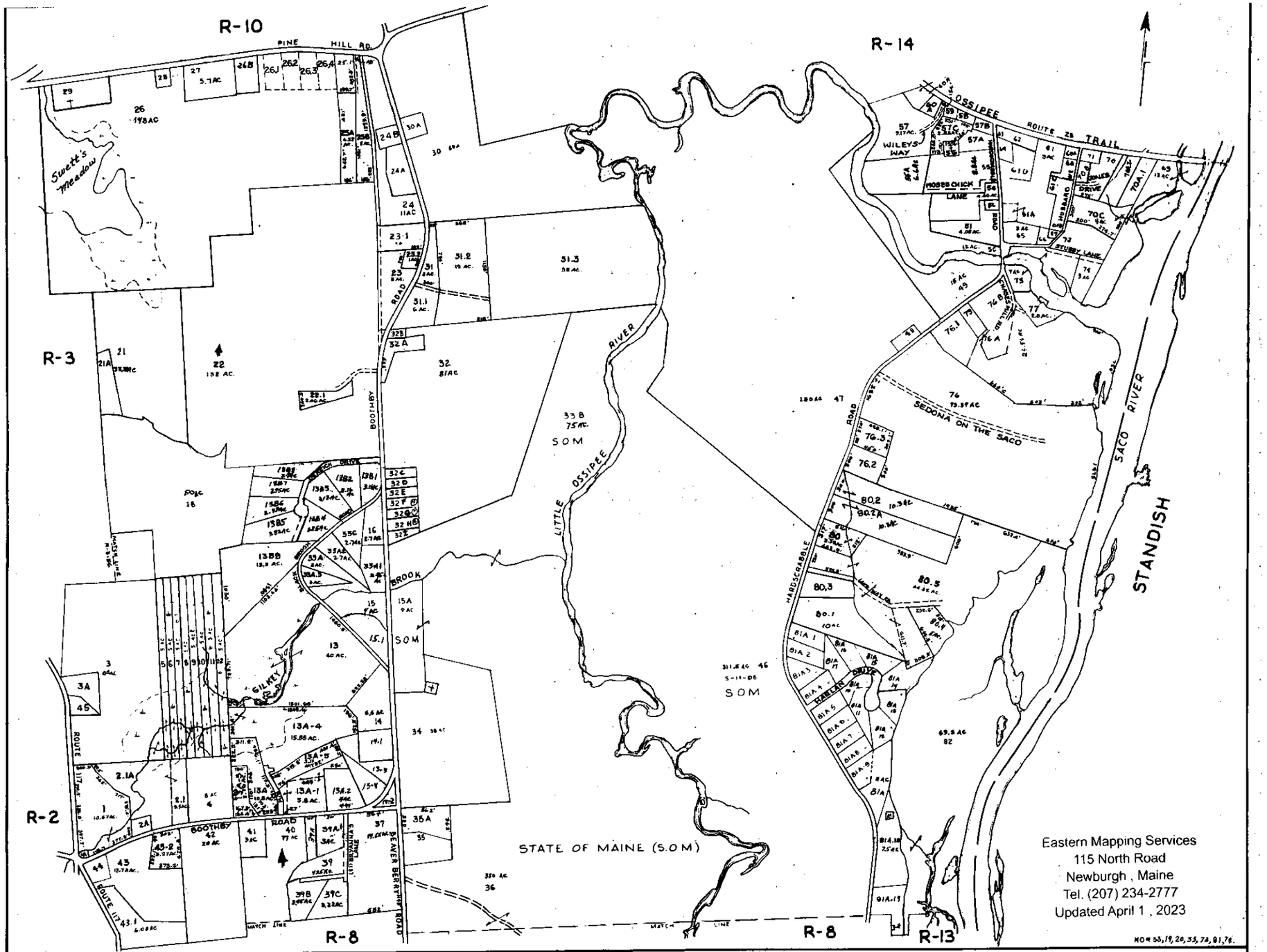

JOHN E. O'DONNELL AND ASSOCIATES
AUBURN, MAINE
MAY 1969

PROPERTY MAP
LIMINGTON, MAINE

0 500 1000
SCALE IN FEET

R-9

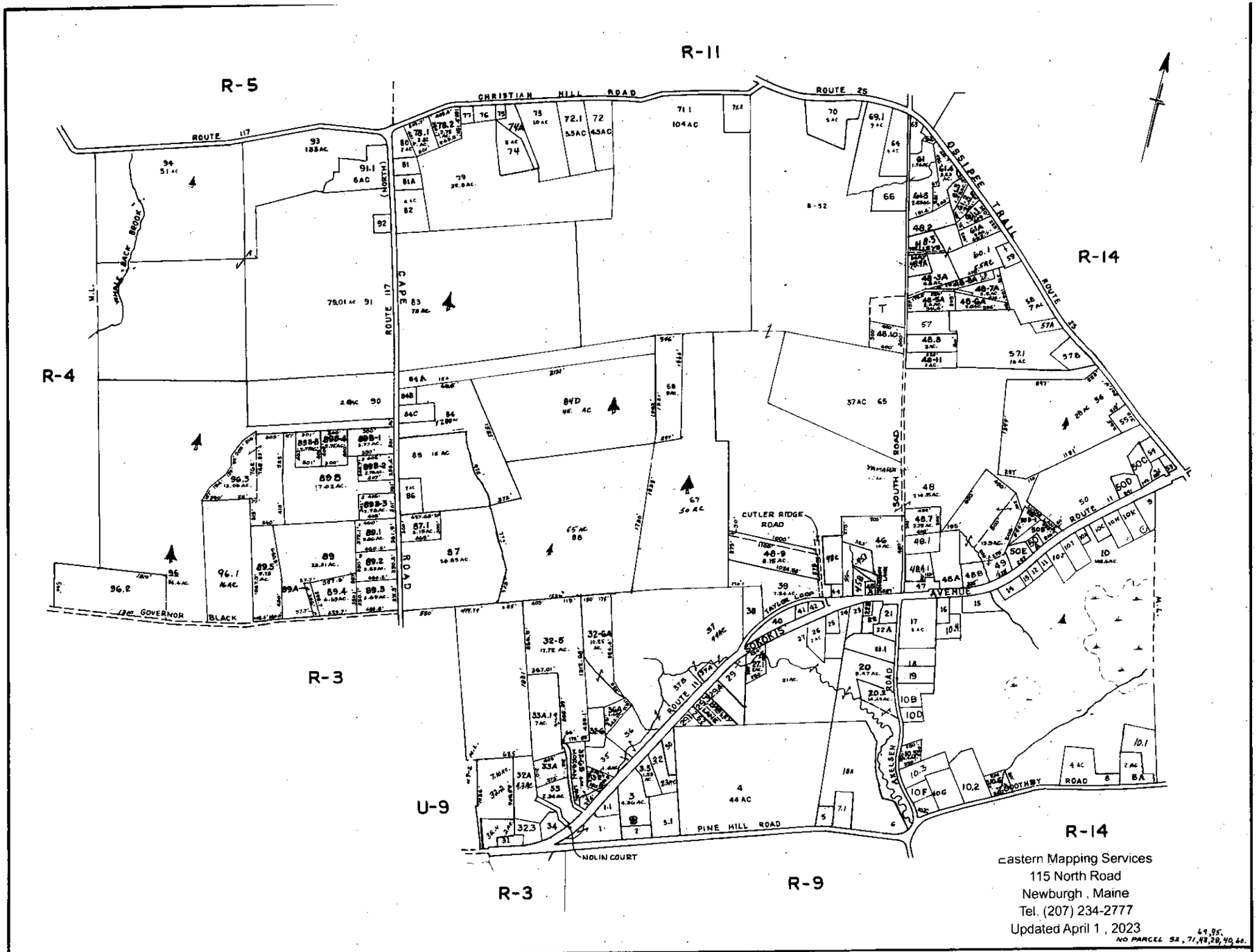
R-11
R-5
R-4
R-3
U-9
R-3
R-9
R-14
R-14
CHRISTIAN HILL ROAD
ROUTE 117
ROUTE 25
OSSIPEE TRAIL
ROUTE 117
CAPE ROAD
SOUTH ROAD
CUTLER RIDGE ROAD
SEBOKIS AVENUE
ROUTE 11
ROUTE 11
PINE HILL ROAD
NOLIN COURT
GOVERNOR BLACK
SNAKE BACK BROOK
Eastern Mapping Services
115 North Road
Newburgh , Maine
Tel. (207) 234-2777
Updated April 1 , 2023
NO PARCEL 52, 71, 43, 29, 40, 60.
JOHN E O'DONNELL AND ASSOCIATES
AUGUSTA, MAINE
MAY 1969
PROPERTY MAP
LIMINGTON , MAINE
0 500 1000
SCALE IN FEET
R-10

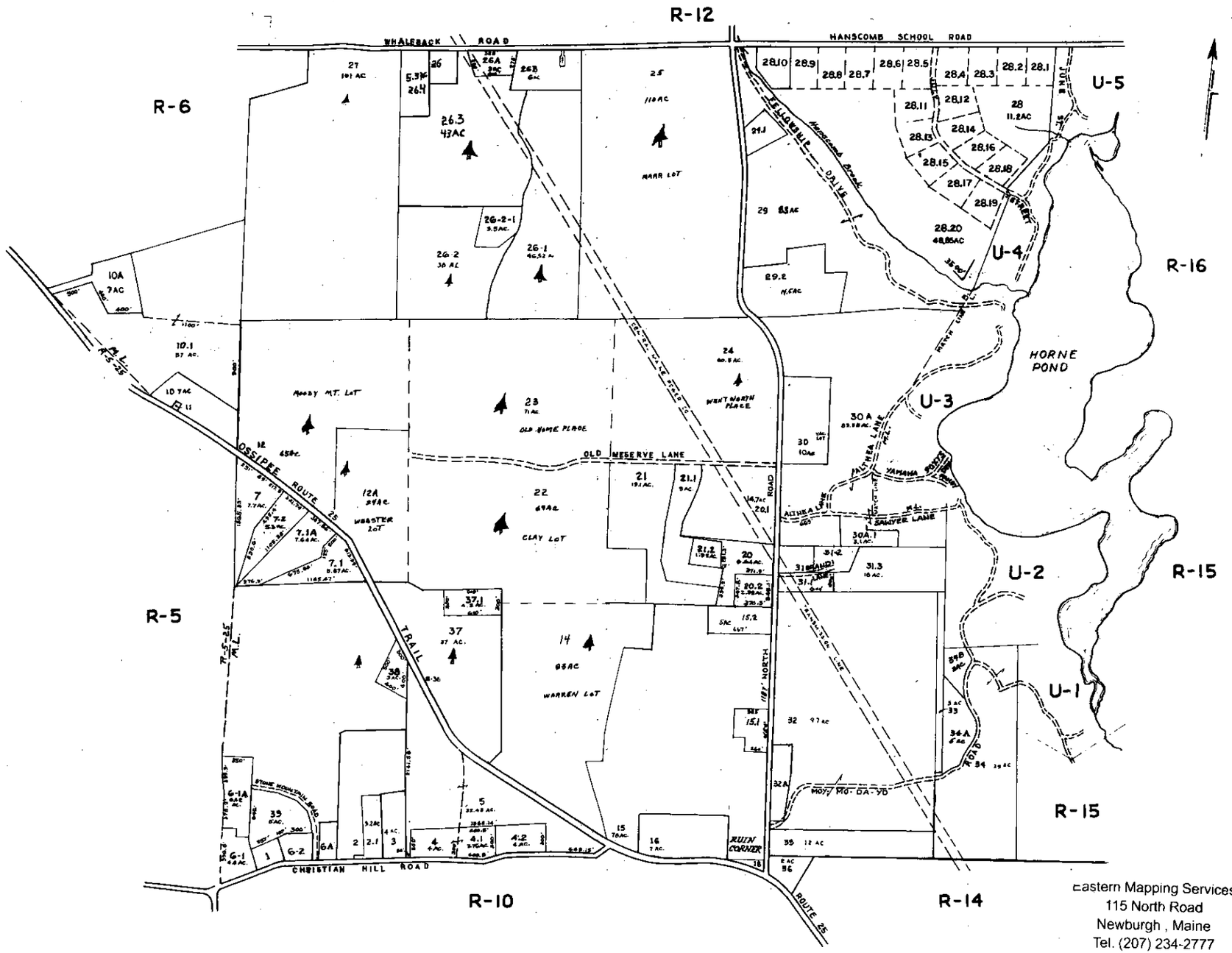

Eastern Mapping Services
115 North Road
Newburgh , Maine
Tel. (207) 234-2777
Updated April 1 , 2023

JOHN E. O'DONNELL AND ASSOCIATES
AUBURN, MAINE
MAY 1969

PROPERTY MAP
LIMINGTON , MAINE

0 500 1000
SCALE IN FEET

R-11

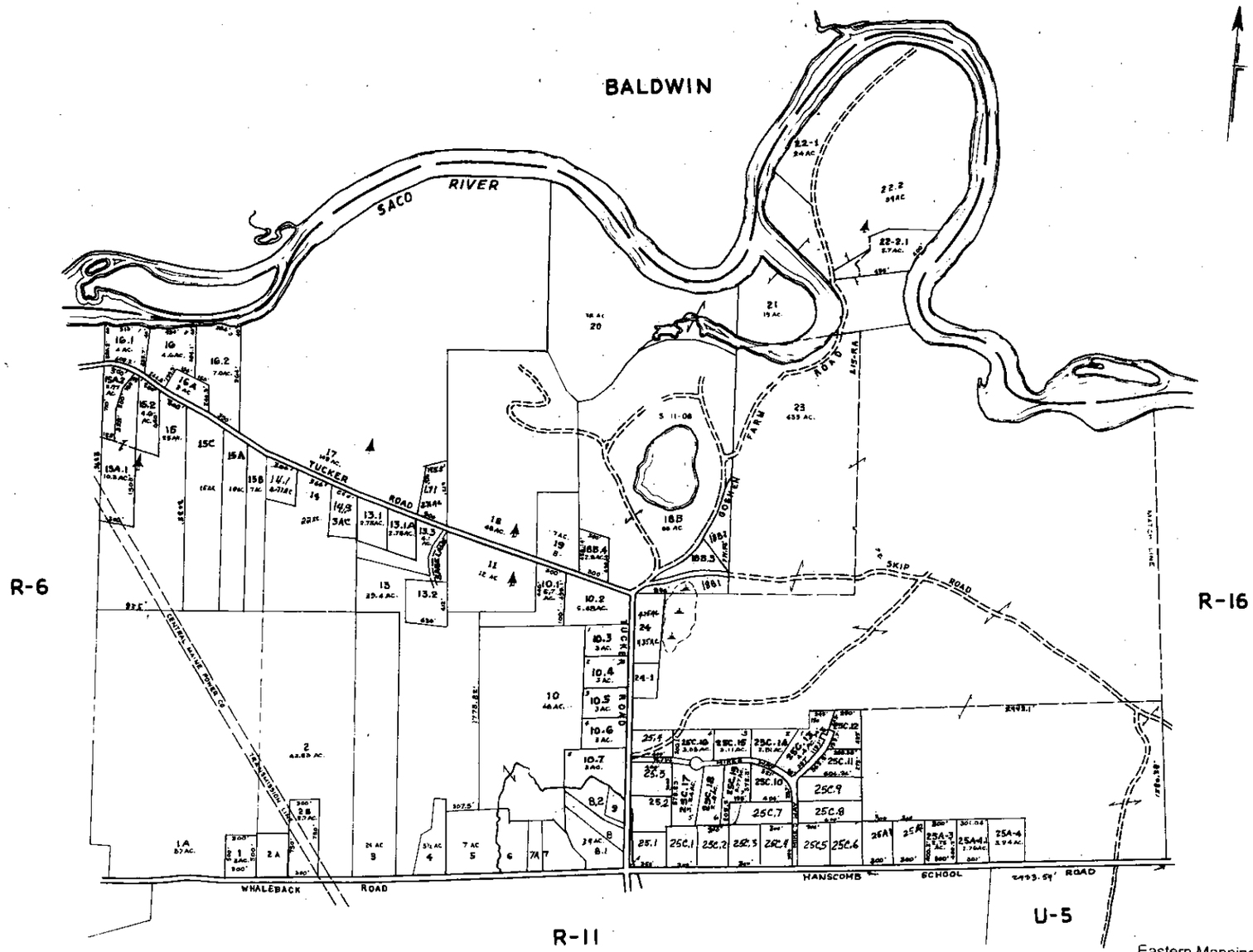

Eastern Mapping Services
115 North Road
Newburgh , Maine
Tel. (207) 234-2777
Updated April 1 , 2023

JOHN E. O'DONNELL AND ASSOCIATES
AUBURN, MAINE
MAY 1969

PROPERTY MAP
LIMINGTON , MAINE

0 500 1000
SCALE IN FEET

R-12

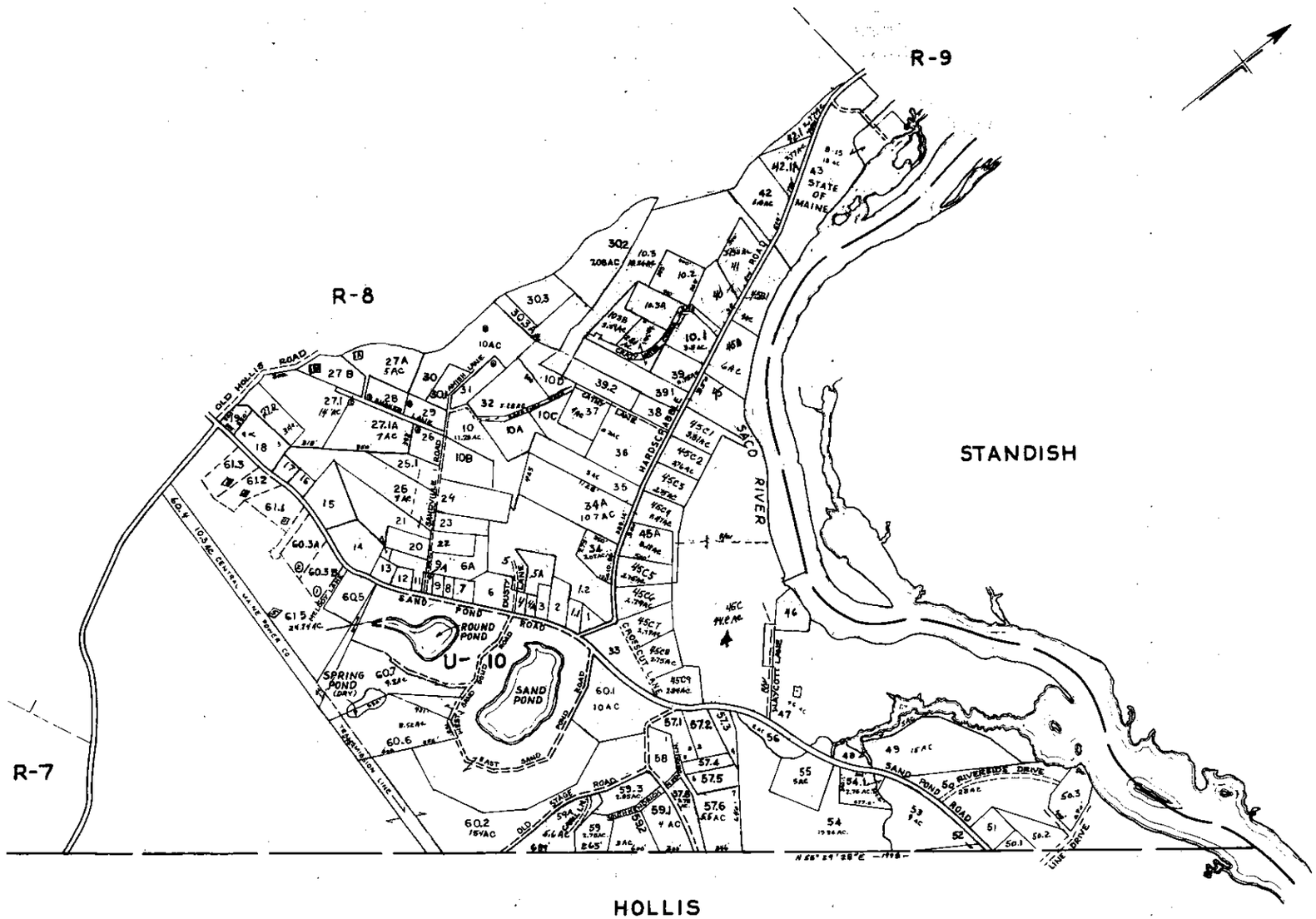

Eastern Mapping Services
115 North Road
Newburgh , Maine
Tel. (207) 234-2777
Updated April 1 , 2023

No. 44, 60.

JOHN E. O'DONNELL AND ASSOCIATES
AUBURN, MAINE
MAY 1969

PROPERTY MAP
LIMINGTON , MAINE

0 500 1000
SCALE IN FEET

R-13

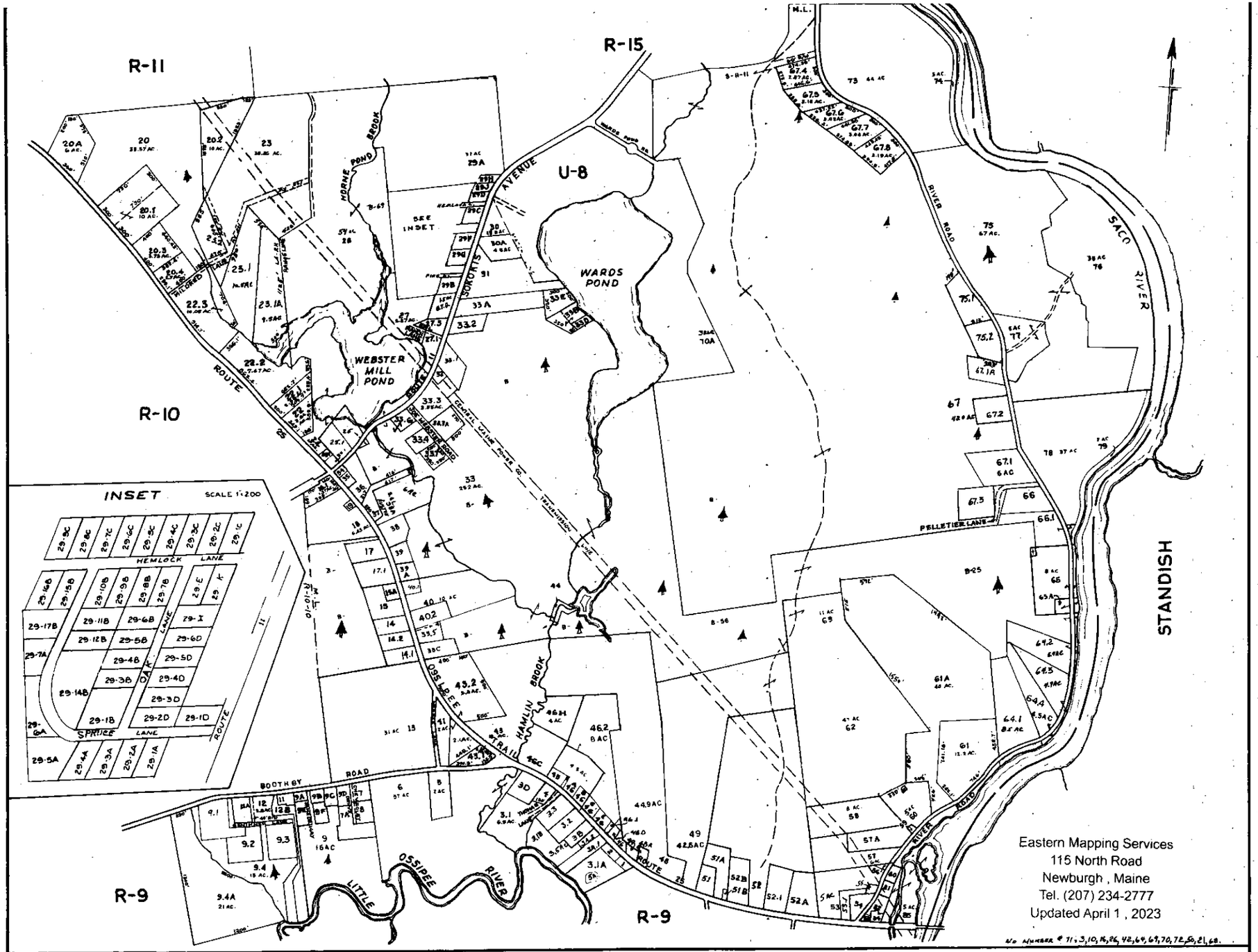

JOHN E. O'DONNELL AND ASSOCIATES
AUBURN, MAINE
MAY 1969

PROPERTY MAP
LIMINGTON , MAINE

0 500 1000
SCALE IN FEET

R-14

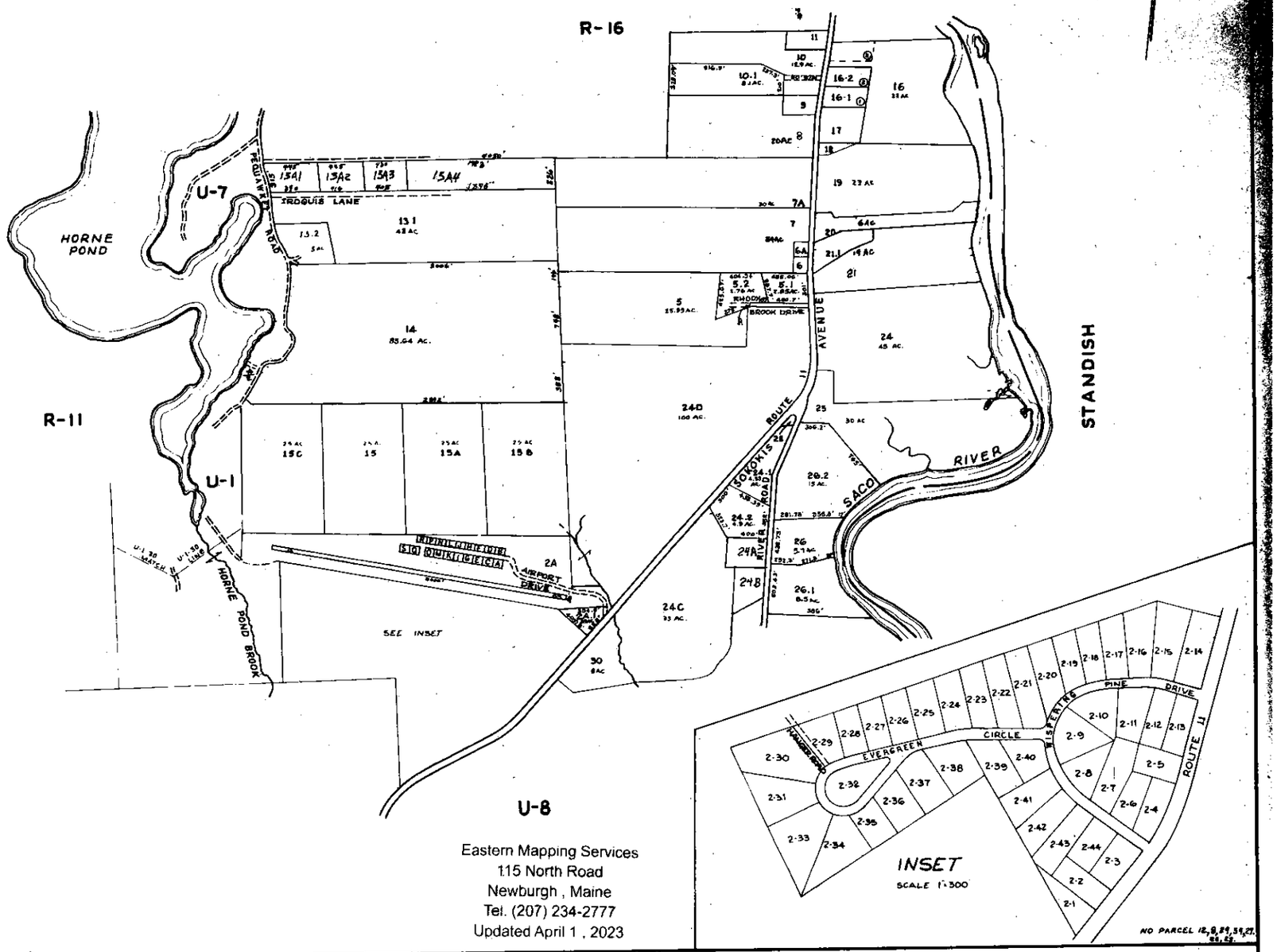
R-16
R-11
U-7
U-1
U-8
HORNE POND
HORNE POND BROOK
PEQUAWKET TRAIL
IROQUIS LANE
BROOK DRIVE
AVENUE
ROUTE 11
SOKOKIS ROAD
RIVER ROAD
SACO RIVER
STANDISH
AIRPORT DRIVE
SEE INSET
13.1
13.2
14
15C
15
15A
15B
15A1
15A2
15A3
15A4
5
24D
24C
24A
24B
26
26.1
26.2
24.2
25
24
21
20
19
16
16-1
16-2
10
10-1
9
8
7
7A
6
6A
2A
30
INSET
SCALE 1"=300'
EVERGREEN CIRCLE
WISPERING PINE DRIVE
ROUTE 11
NO PARCEL 12,8,29,59,27,
Eastern Mapping Services
115 North Road
Newburgh , Maine
Tel. (207) 234-2777
Updated April 1 , 2023
JOHN E. O'DONNELL AND ASSOCIATES
AUBURN, MAINE
MAY 1969
PROPERTY MAP
LIMINGTON , MAINE
0 500 1000
SCALE IN FEET
R-15
2008

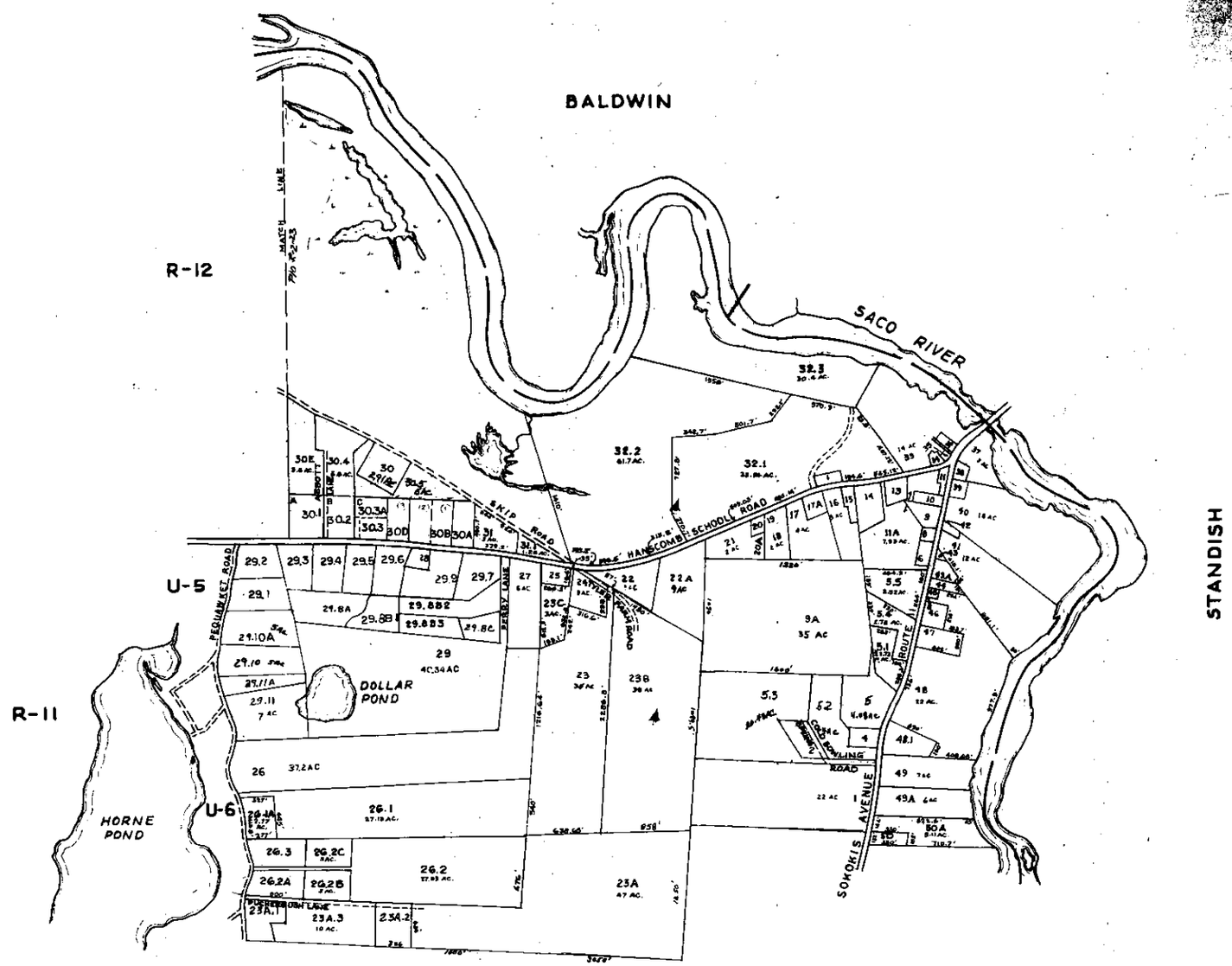

Eastern Mapping Services
115 North Road
Newburgh , Maine
Tel. (207) 234-2777
Updated April 1 , 2023

NO # 7

JOHN E O'DONNELL AND ASSOCIATES
AUBURN, MAINE
MAY 1969

PROPERTY MAP
LIMINGTON , MAINE

0 500 1000
SCALE IN FEET

R-16

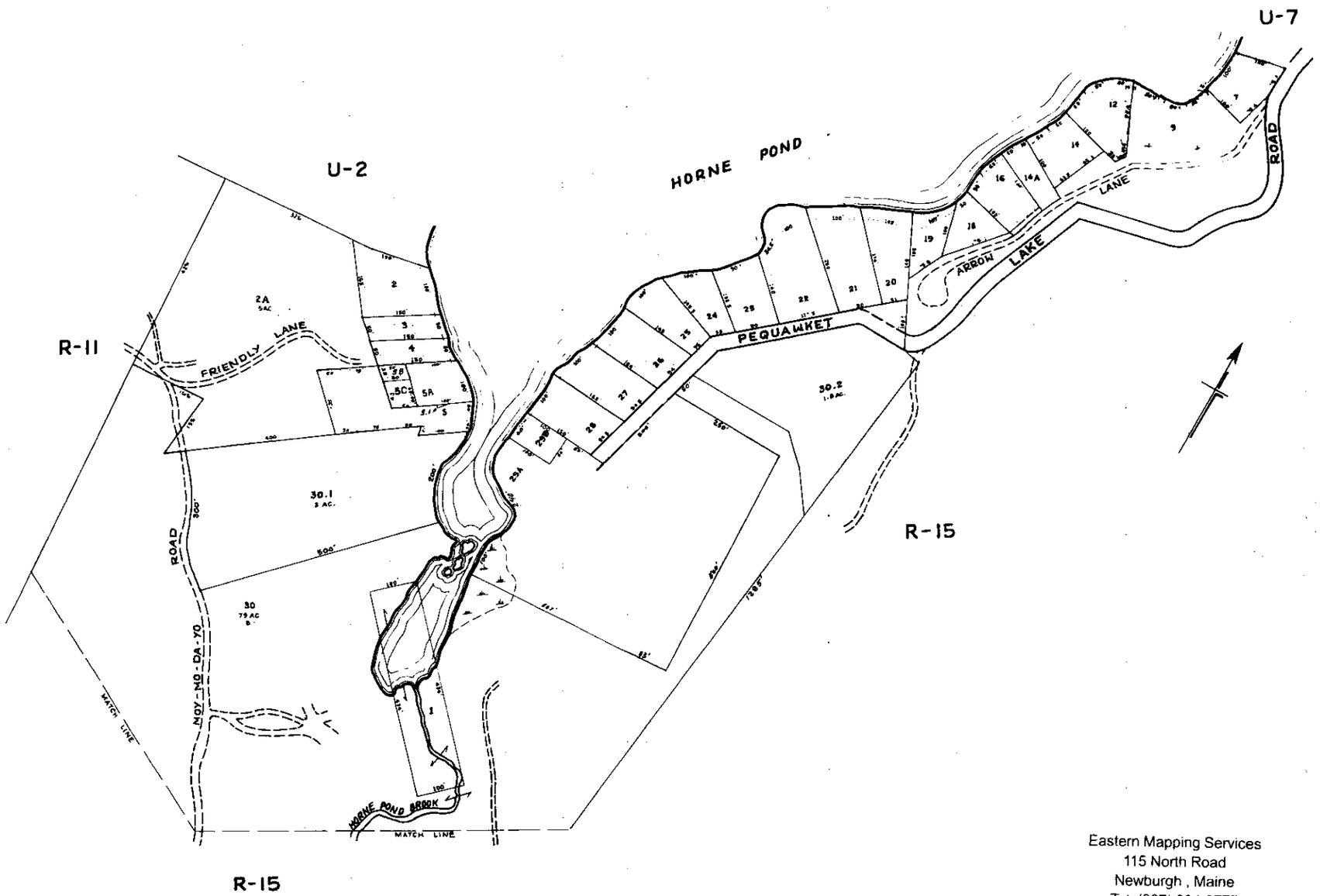

Eastern Mapping Services
115 North Road
Newburgh , Maine
Tel. (207) 234-2777
Updated April 1 , 2023

JOHN E. O'DONNELL AND ASSOCIATES
AUBURN, MAINE
MAY 1968

PROPERTY MAP
LIMINGTON , MAINE

0 100 200
SCALE IN FEET

U-1

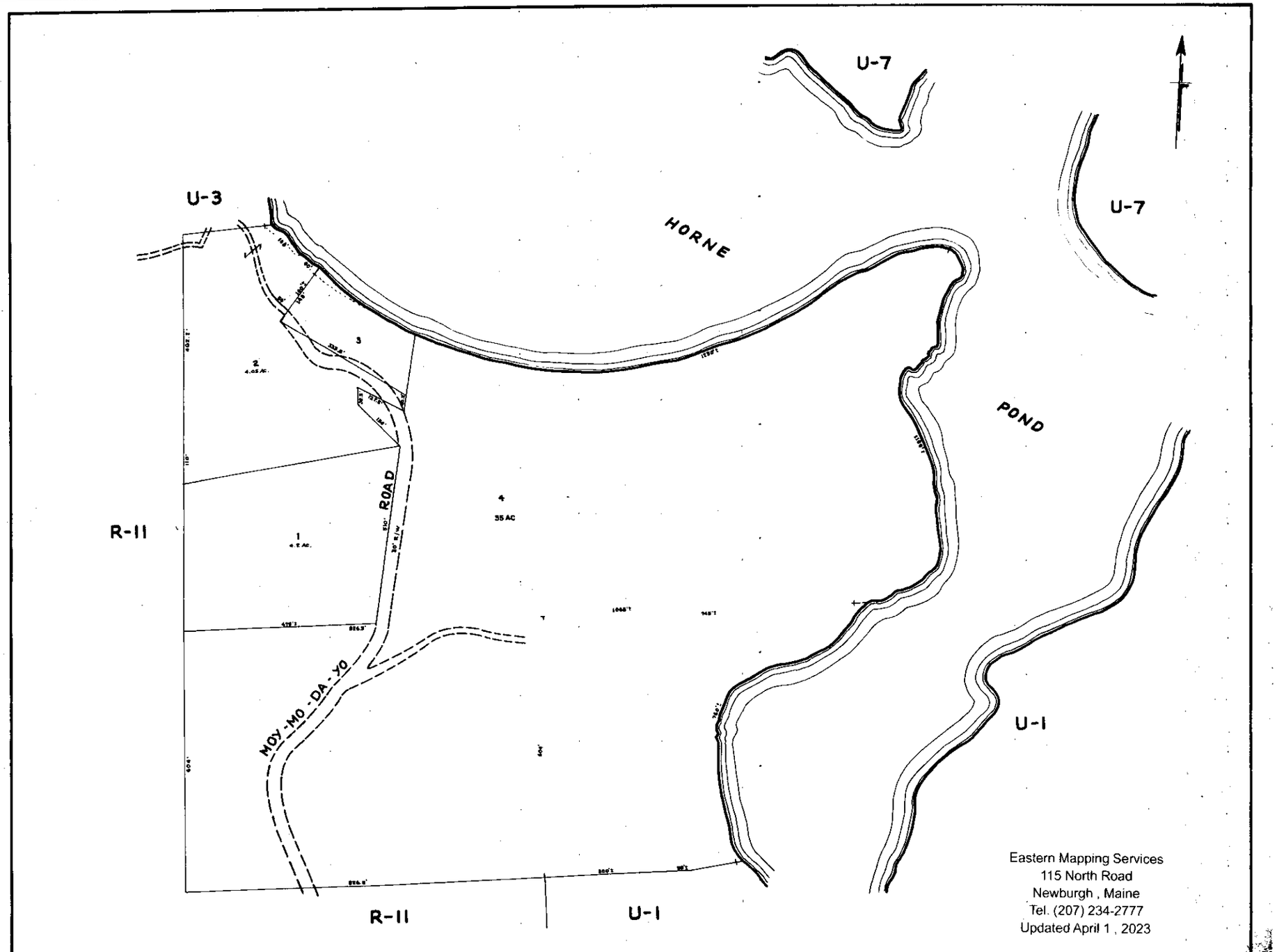

JOHN E. O'DONNELL AND ASSOCIATES
AUBURN, MAINE
MAY 1969

PROPERTY MAP
LIMINGTON , MAINE

0 100 200
SCALE IN FEET

U-2

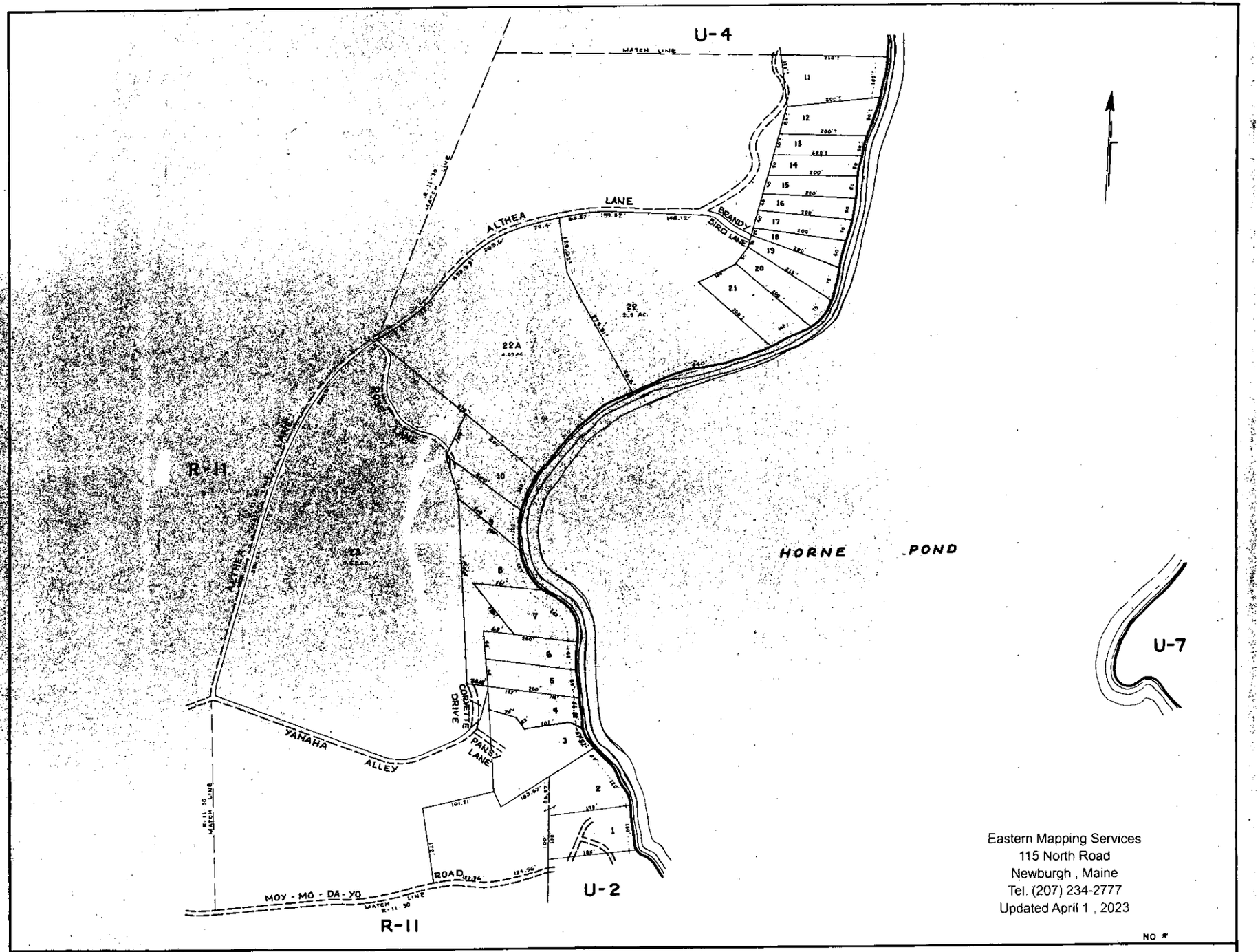

Eastern Mapping Services
115 North Road
Newburgh , Maine
Tel. (207) 234-2777
Updated April 1 , 2023

JOHN E. O'DONNELL AND ASSOCIATES
AUBURN, MAINE
MAY 1969

PROPERTY MAP
LIMINGTON , MAINE

0 100 200
SCALE IN FEET

NO *
U-3

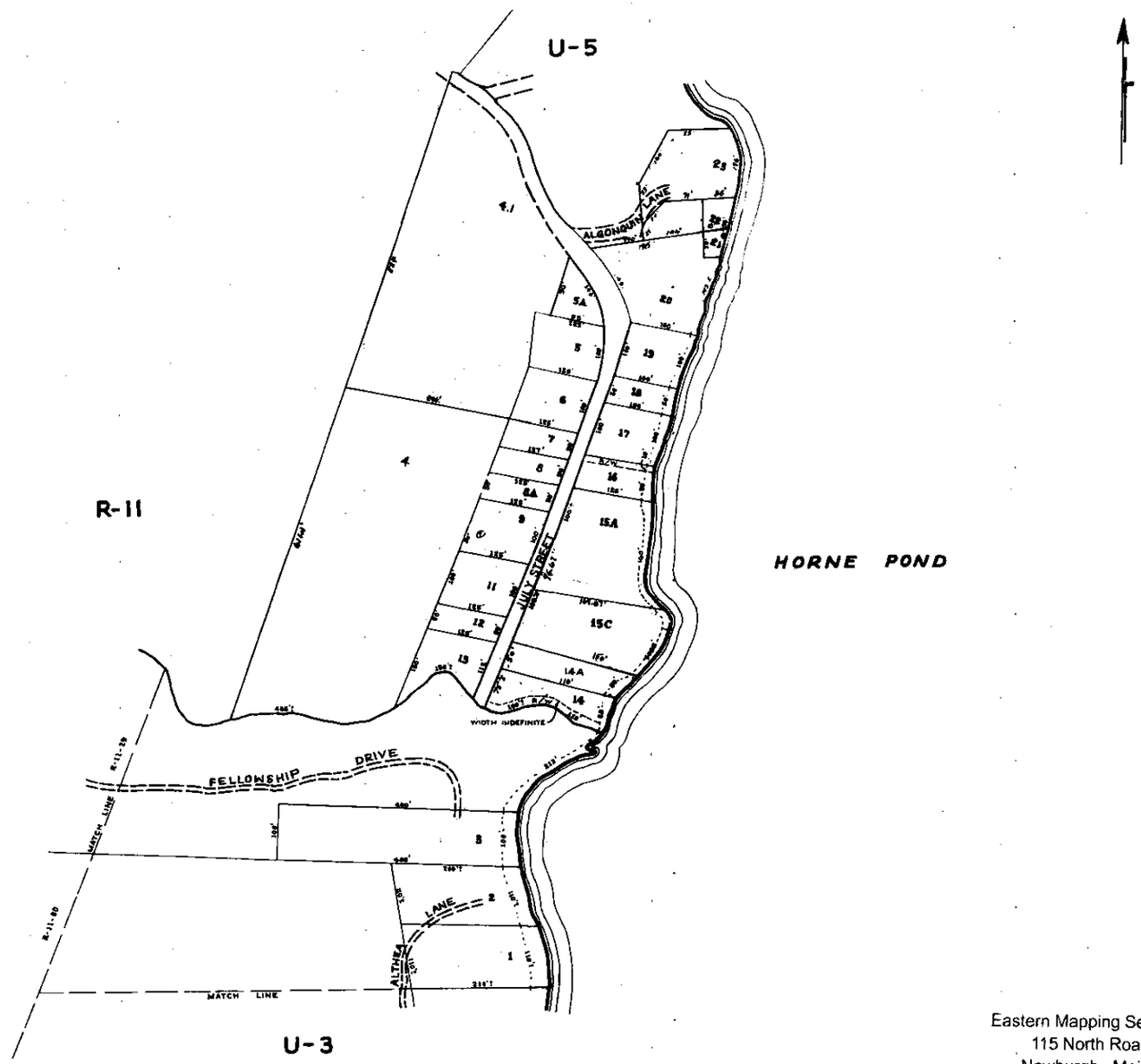

Eastern Mapping Services
115 North Road
Newburgh , Maine
Tel. (207) 234-2777
Updated April 1 , 2023

JOHN E. O'DONNELL AND ASSOCIATES
AUGUSTA, MAINE
MAY 1948

PROPERTY MAP
LIMINGTON , MAINE

0 100 200
SCALE IN FEET

U-4

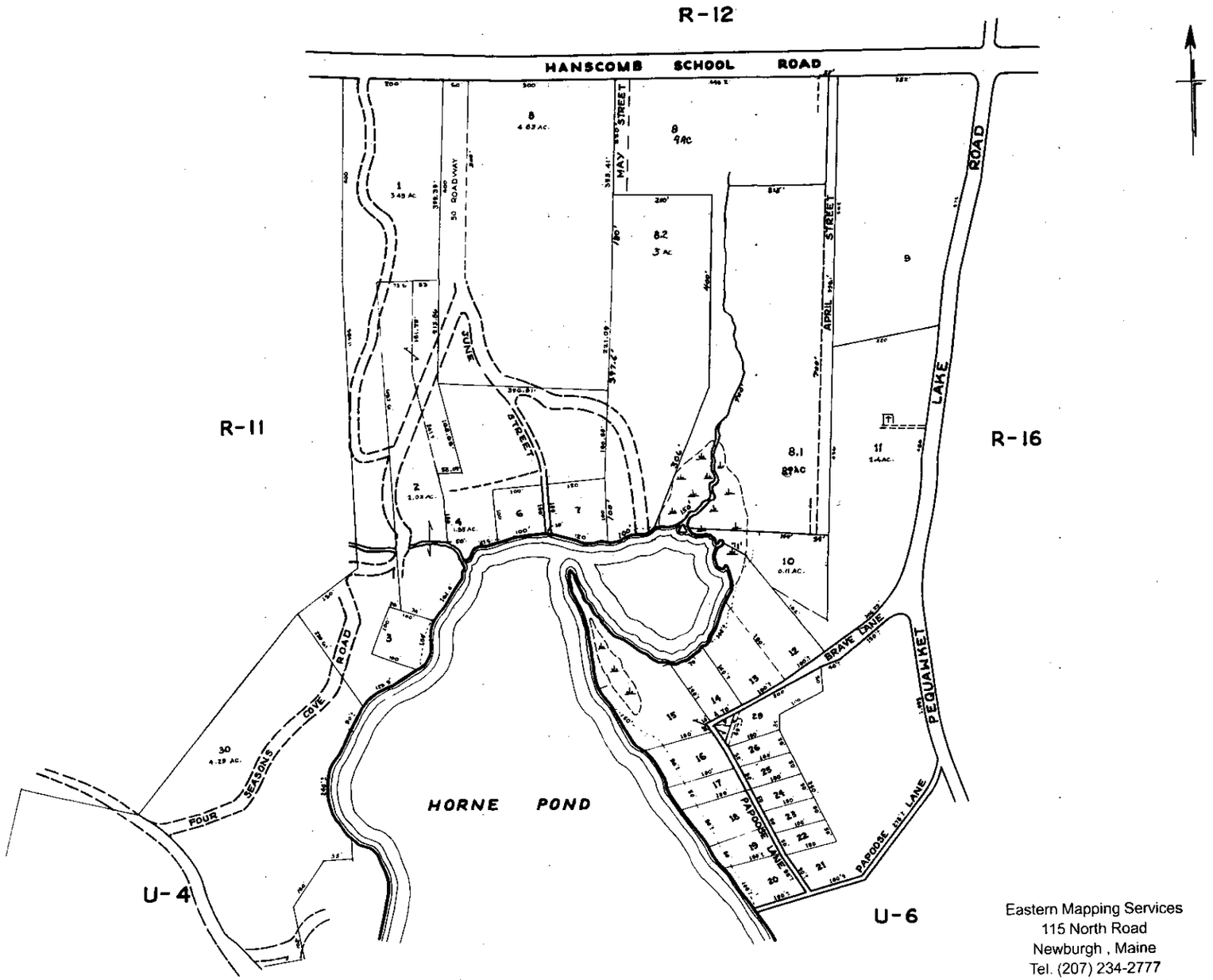

Eastern Mapping Services
115 North Road
Newburgh , Maine
Tel. (207) 234-2777
Updated April 1 , 2023

Nos 11, 21, 28.

JOHN E. O'DONNELL AND ASSOCIATES
AUBURN, MAINE
MAY 1969

PROPERTY MAP
LIMINGTON , MAINE

0 100 200
SCALE IN FEET

U-5

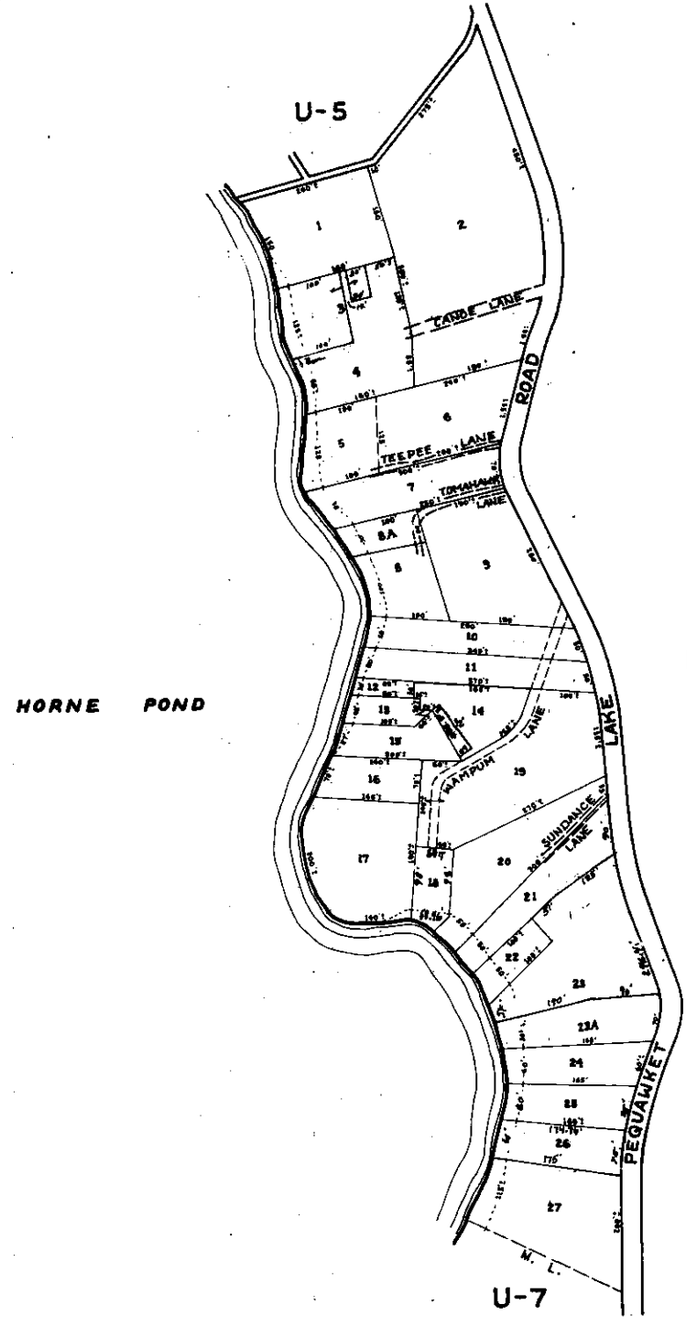

Eastern Mapping Services
115 North Road
Newburgh , Maine
Tel. (207) 234-2777
Updated April 1 , 2023

JOHN E. O'DONNELL AND ASSOCIATES
AUBURN, MAINE
MAY 1969

PROPERTY MAP
LIMINGTON , MAINE

0 100 200
SCALE IN FEET

U-6

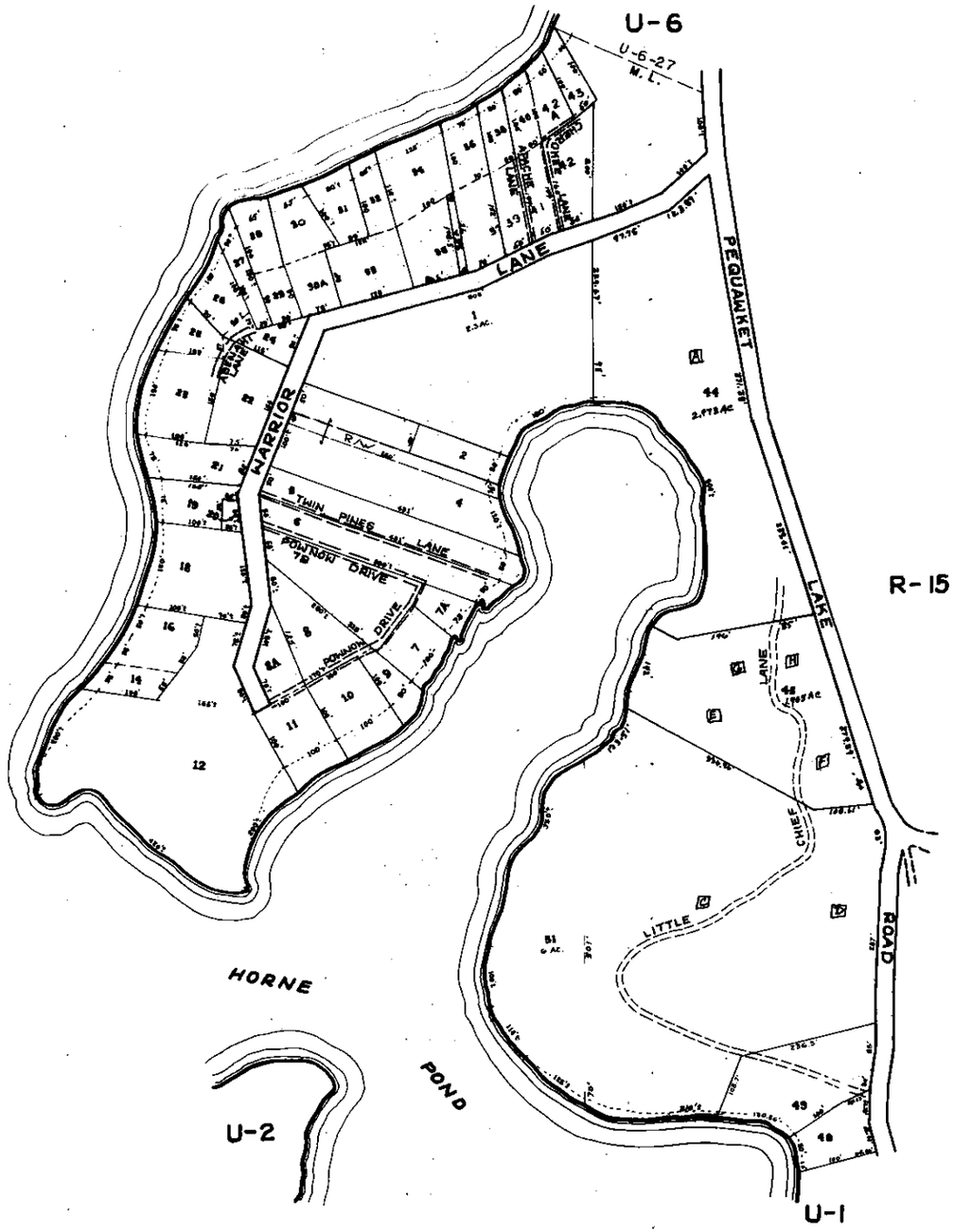

Eastern Mapping Services
115 North Road
Newburgh , Maine
Tel. (207) 234-2777
Updated April 1 , 2023

No NUMBER 50, 46, 13, 15, 17, 97.

JOHN E. O'DONNELL AND ASSOCIATES
AUBURN, MAINE
MAY 1969

PROPERTY MAP
LIMINGTON , MAINE

0 100 200
SCALE IN FEET

U-7

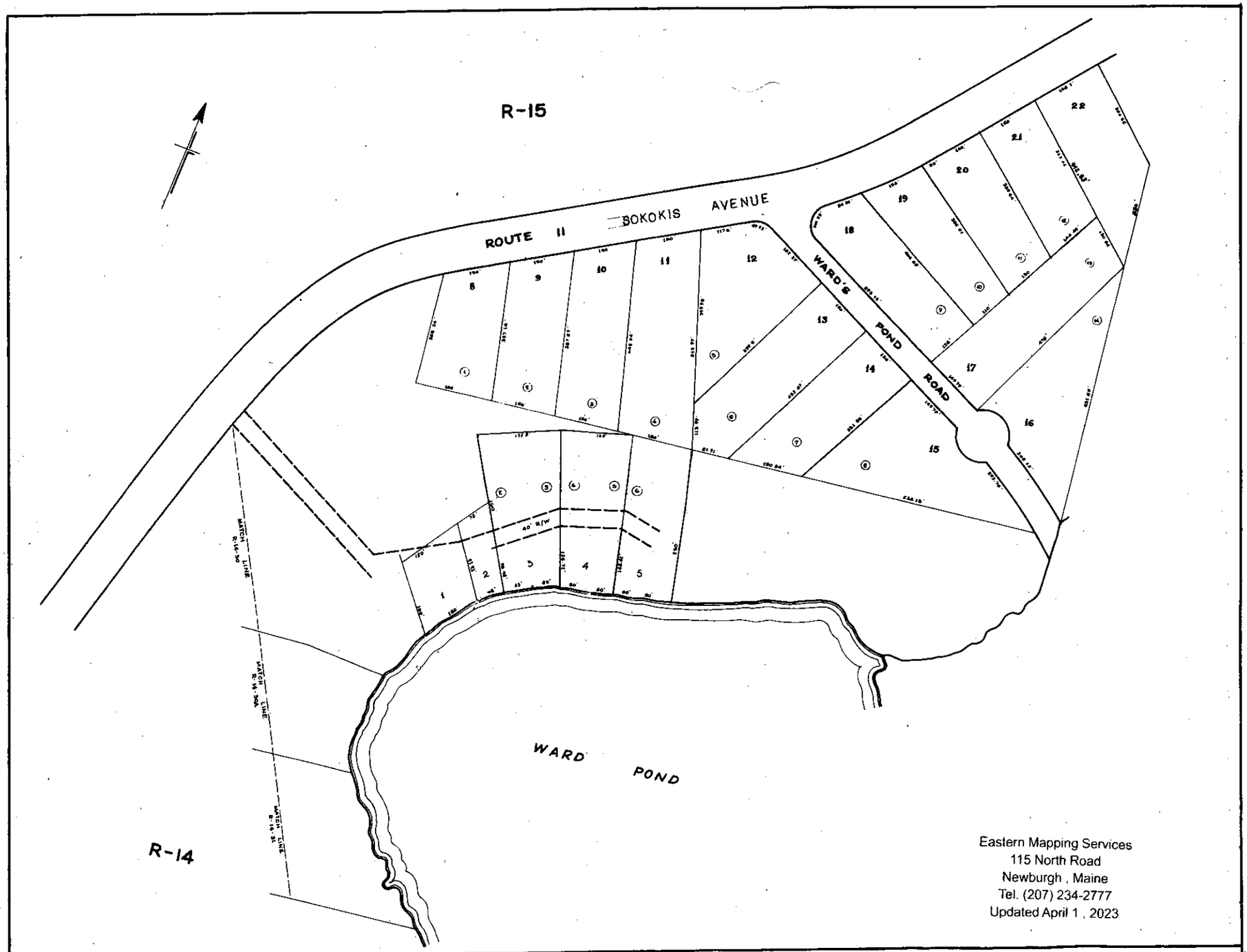

JOHN E. O'DONNELL AND ASSOCIATES
AUBURN, MAINE
MAY 1969

PROPERTY MAP
LIMINGTON , MAINE

0 100 200
SCALE IN FEET

U-8

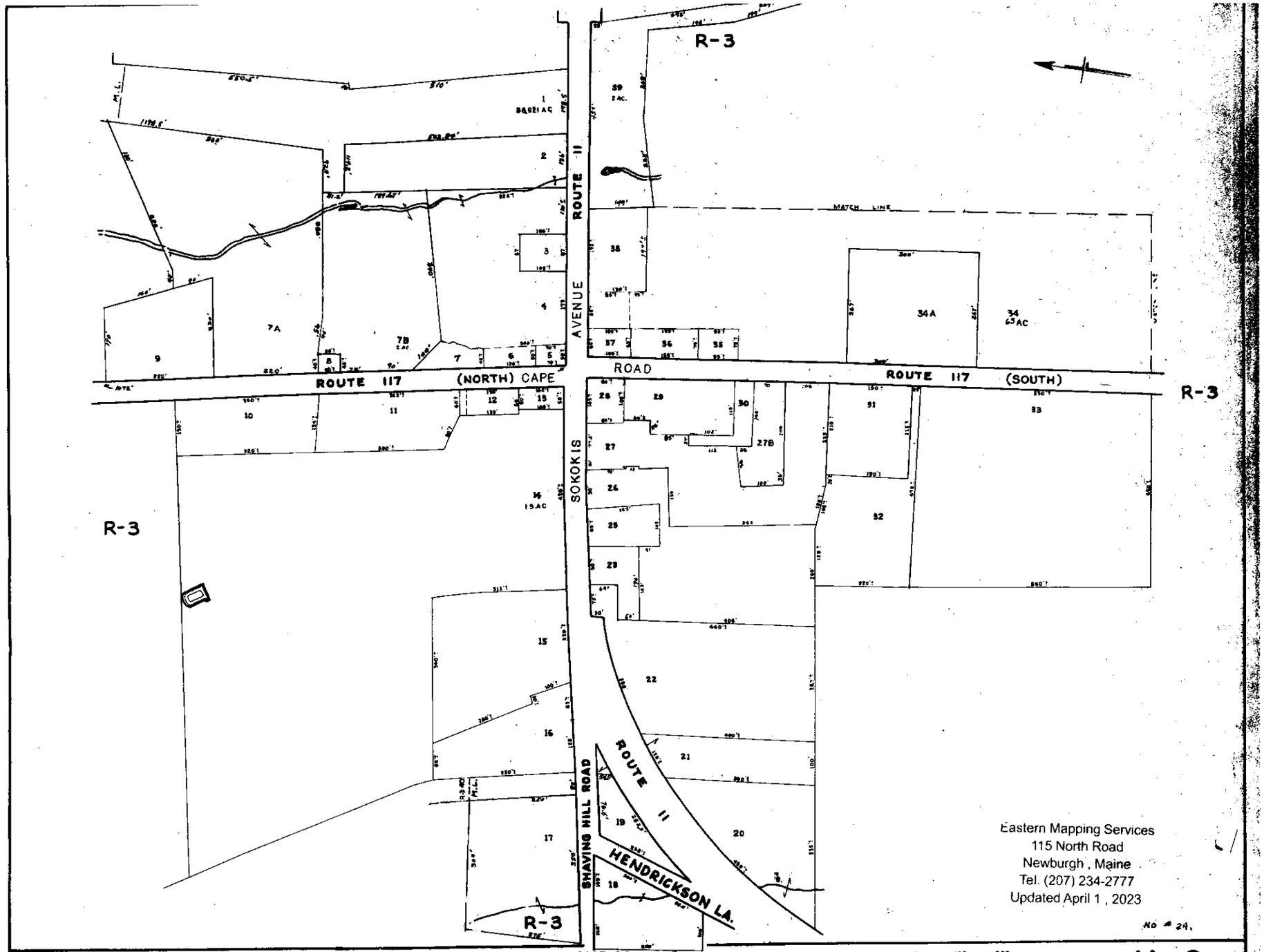

JOHN E. O'DONNELL AND ASSOCIATES
AUBURN, MAINE
MAY 1969

PROPERTY MAP
LIMINGTON , MAINE

0 100 200
SCALE IN FEET

U-9

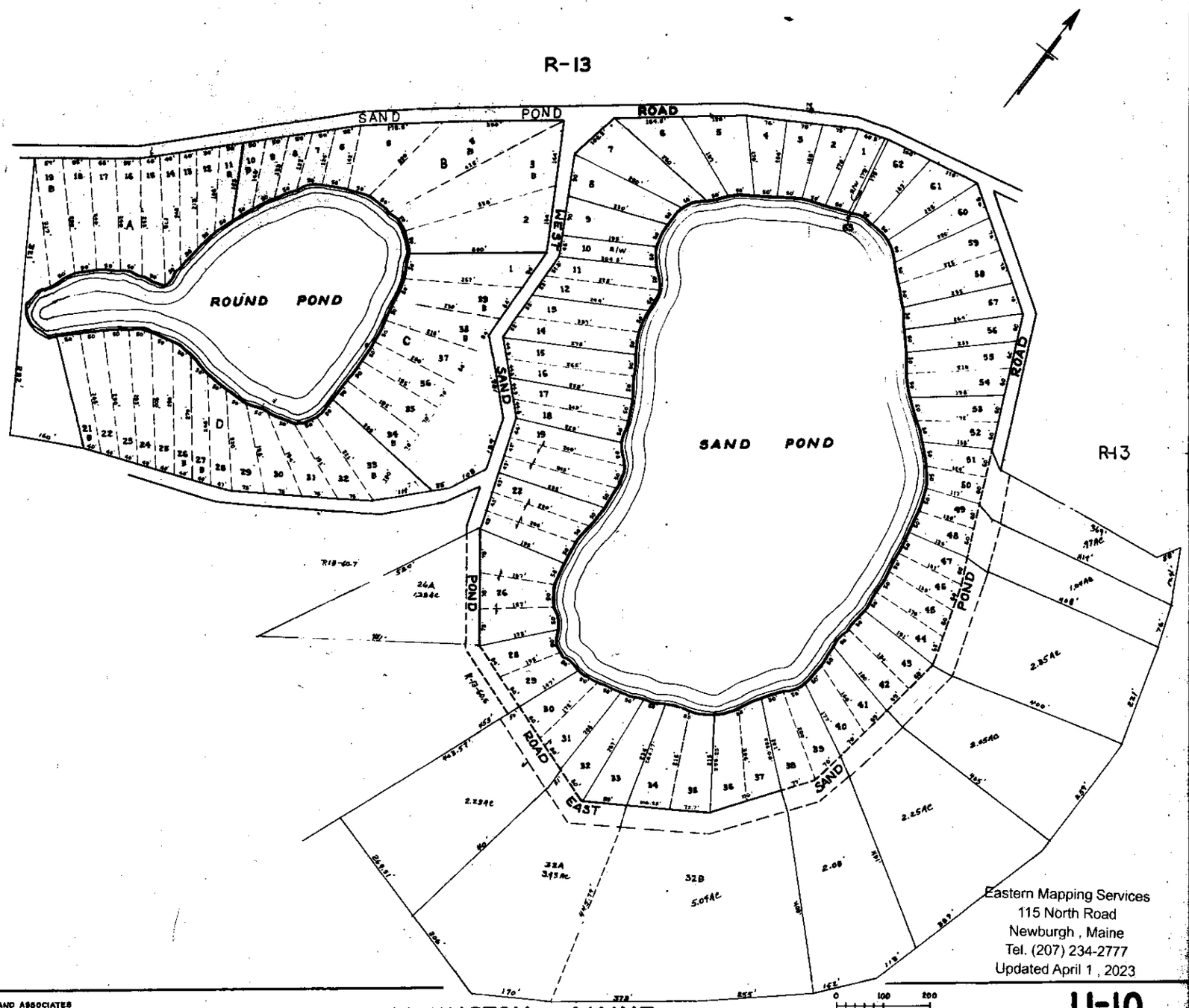
R-13
SAND POND ROAD
ROUND POND
SAND POND
WEST SAND POND ROAD
EAST SAND POND ROAD
R-13
Eastern Mapping Services
115 North Road
Newburgh , Maine
Tel. (207) 234-2777
Updated April 1 , 2023
JOHN E. O'DONNELL AND ASSOCIATES
AUBURN, MAINE
MAY 1969
LIMINGTON , MAINE
0 100 200
SCALE IN FEET
U-10

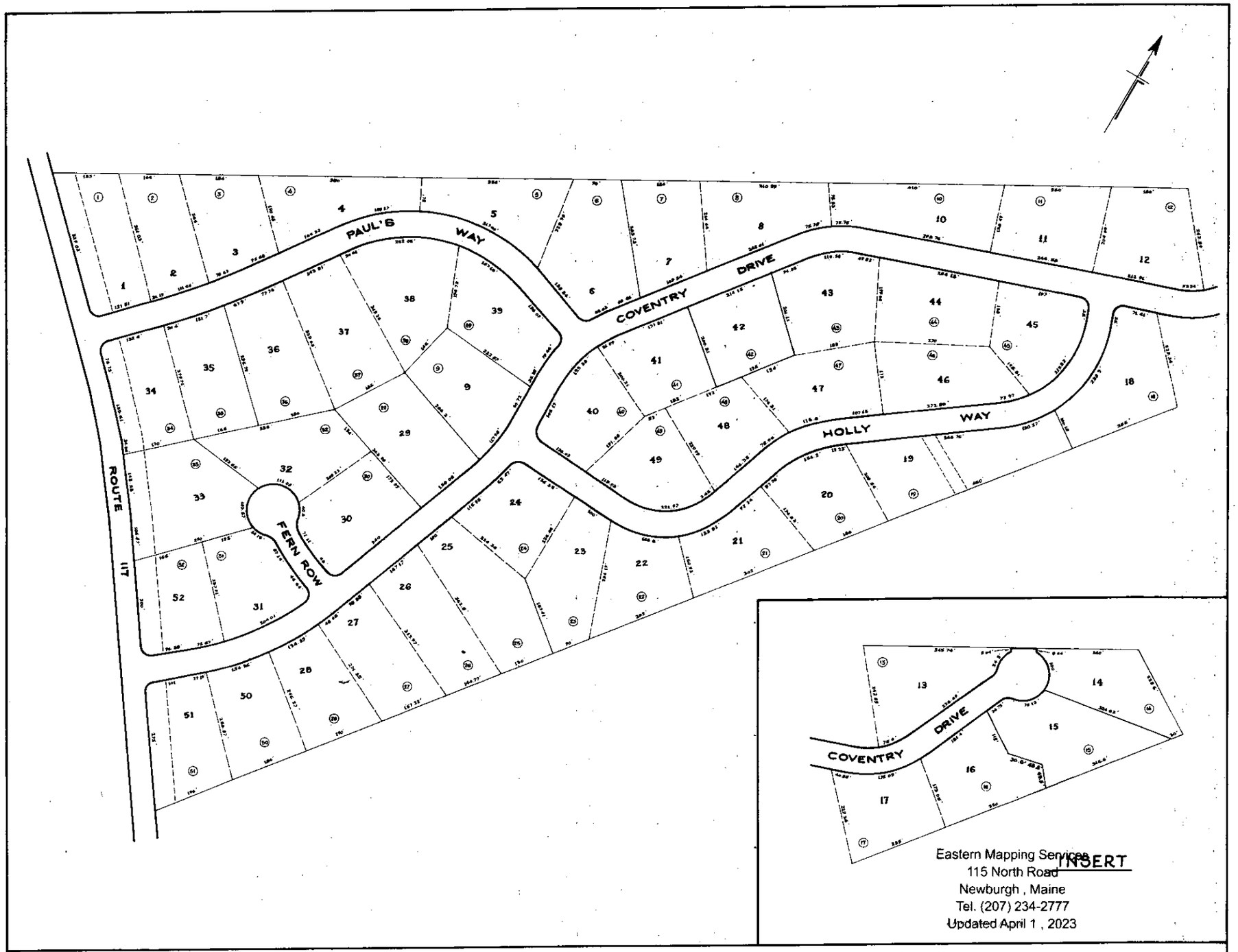

JOHN E. O'DONNELL AND ASSOCIATES
AUBURN, MAINE
APRIL 1976

PROPERTY MAP
LIMINGTON , MAINE

0 100 200
SCALE IN FEET

U-11