PROPERTY MAPS

TOWN OF
LIMINGTON MAINE

Eastern Mapping Services
115 North Road
Newburgh, ME 04444
Tel. (207) 234-2777
Updated April 1, 2022

PREPARED BY

JOHN E.O'DONNELL & ASSOCIATES
AUBURN, MAINE

2003

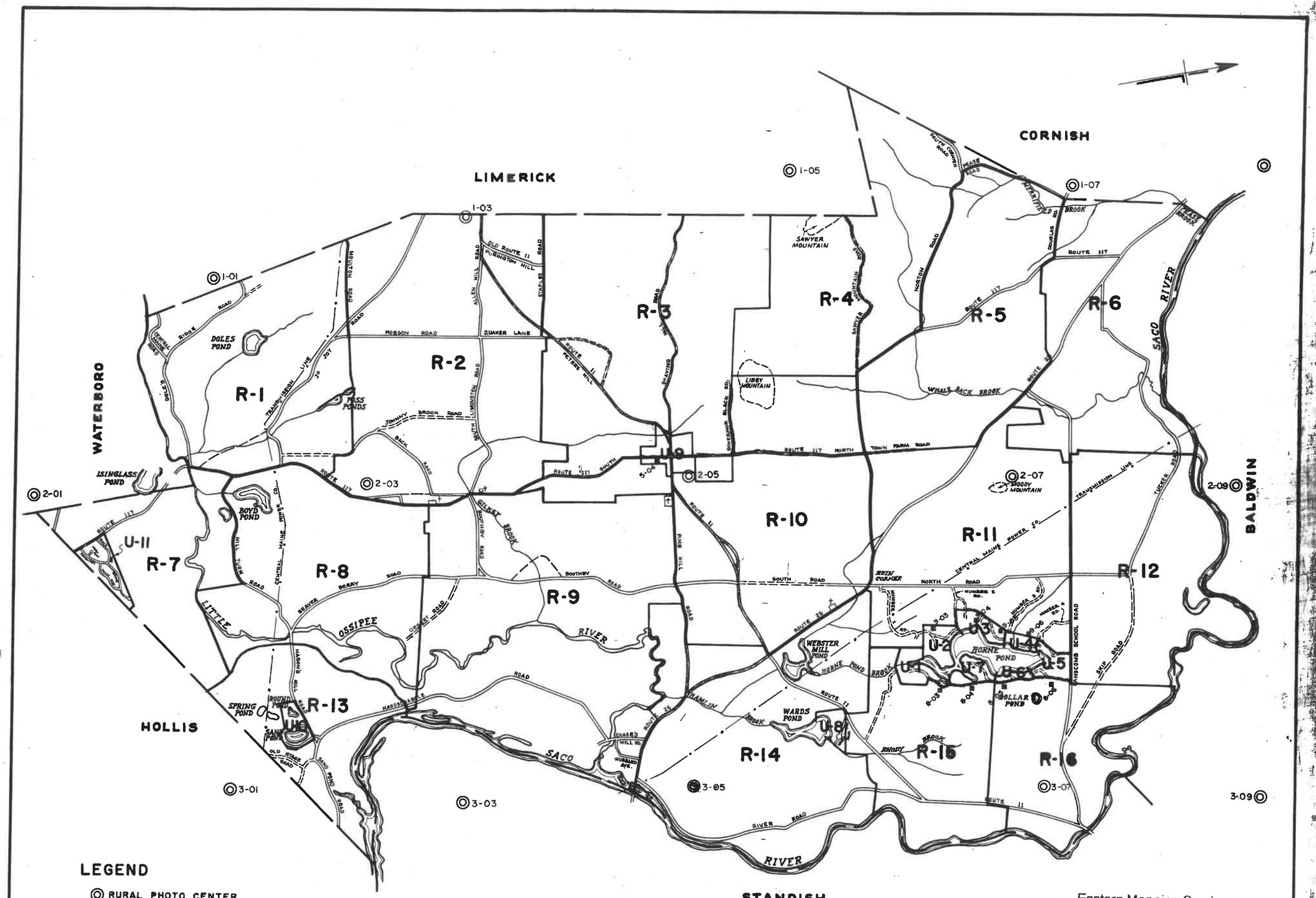

LEGEND

◎ RURAL PHOTO CENTER
PHOTO SCALE 1" = 500'

▣ URBAN PHOTO CENTER
PHOTO SCALE 1" = 100'

Eastern Mapping Services
115 North Road
Newburgh, ME 04444
Tel. (207) 234-2777
Updated April 1, 2022

JOHN E. O'DONNELL AND ASSOCIATES
AUBURN, MAINE
MAY 1969

PROPERTY MAP
LIMINGTON, MAINE

INDEX

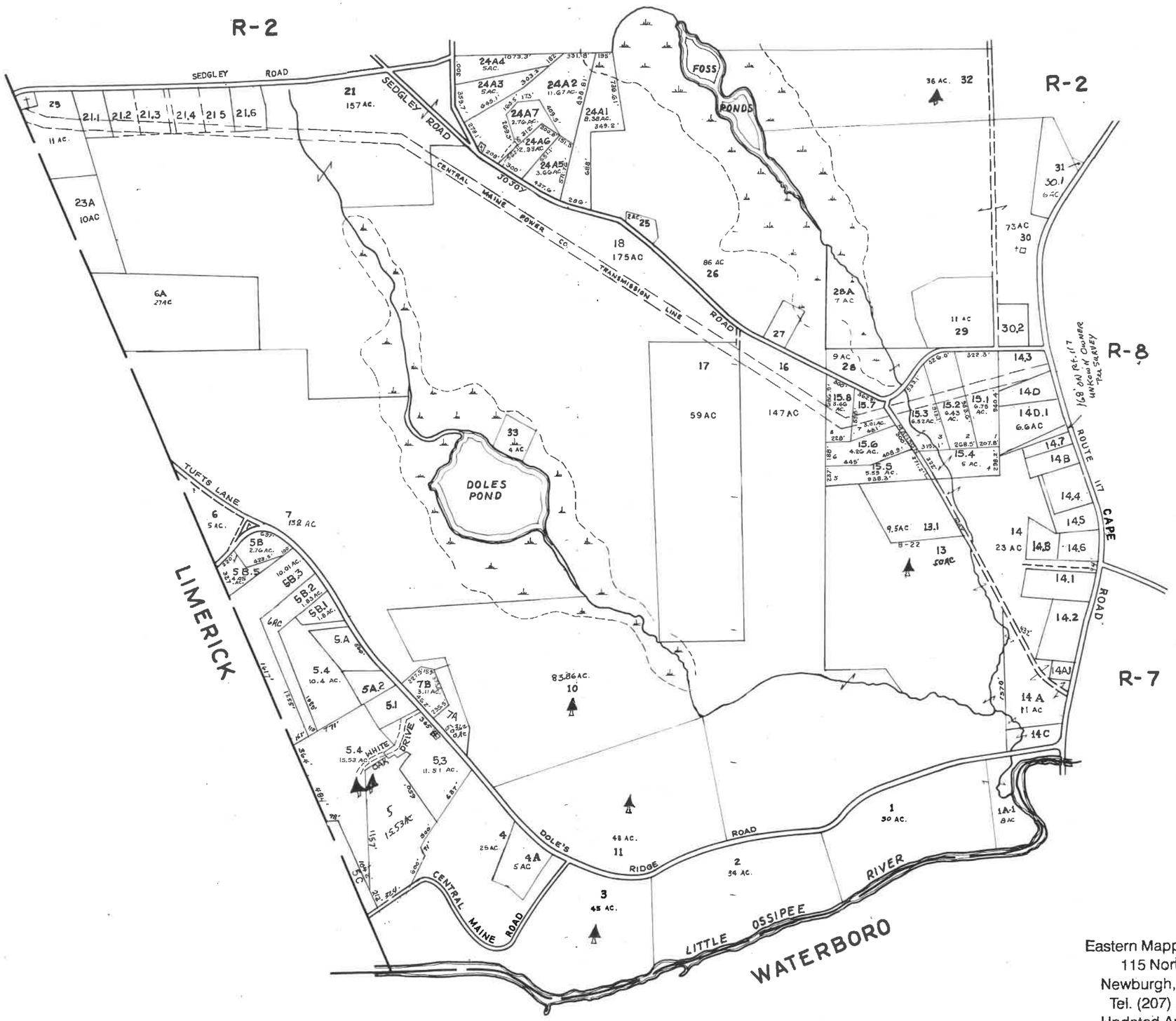

Eastern Mapping Services
115 North Road
Newburgh, ME 04444
Tel. (207) 234-2777
Updated April 1, 2022

NO PARCEL 19, 12, 22, 24, 10

JOHN E. O'DONNELL AND ASSOCIATES
AUBURN, MAINE
MAY 1969

PROPERTY MAP
LIMINGTON, MAINE

0 500 1000
SCALE IN FEET

R-1

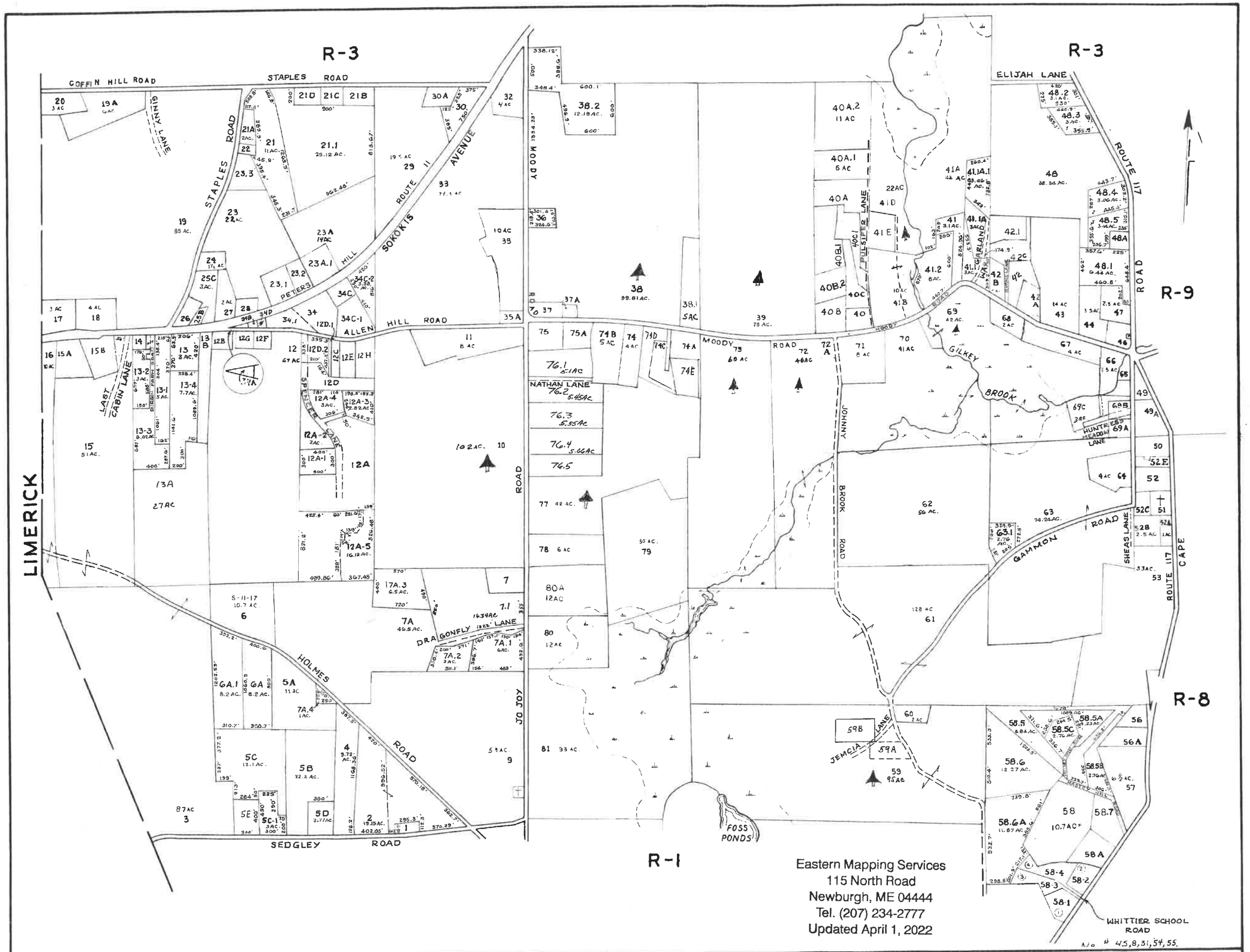

JOHN E. O'DONNELL AND ASSOCIATES
AUBURN, MAINE
MAY 1969

PROPERTY MAP
LIMINGTON, MAINE

0 500 1000
SCALE IN FEET

R-2

2005

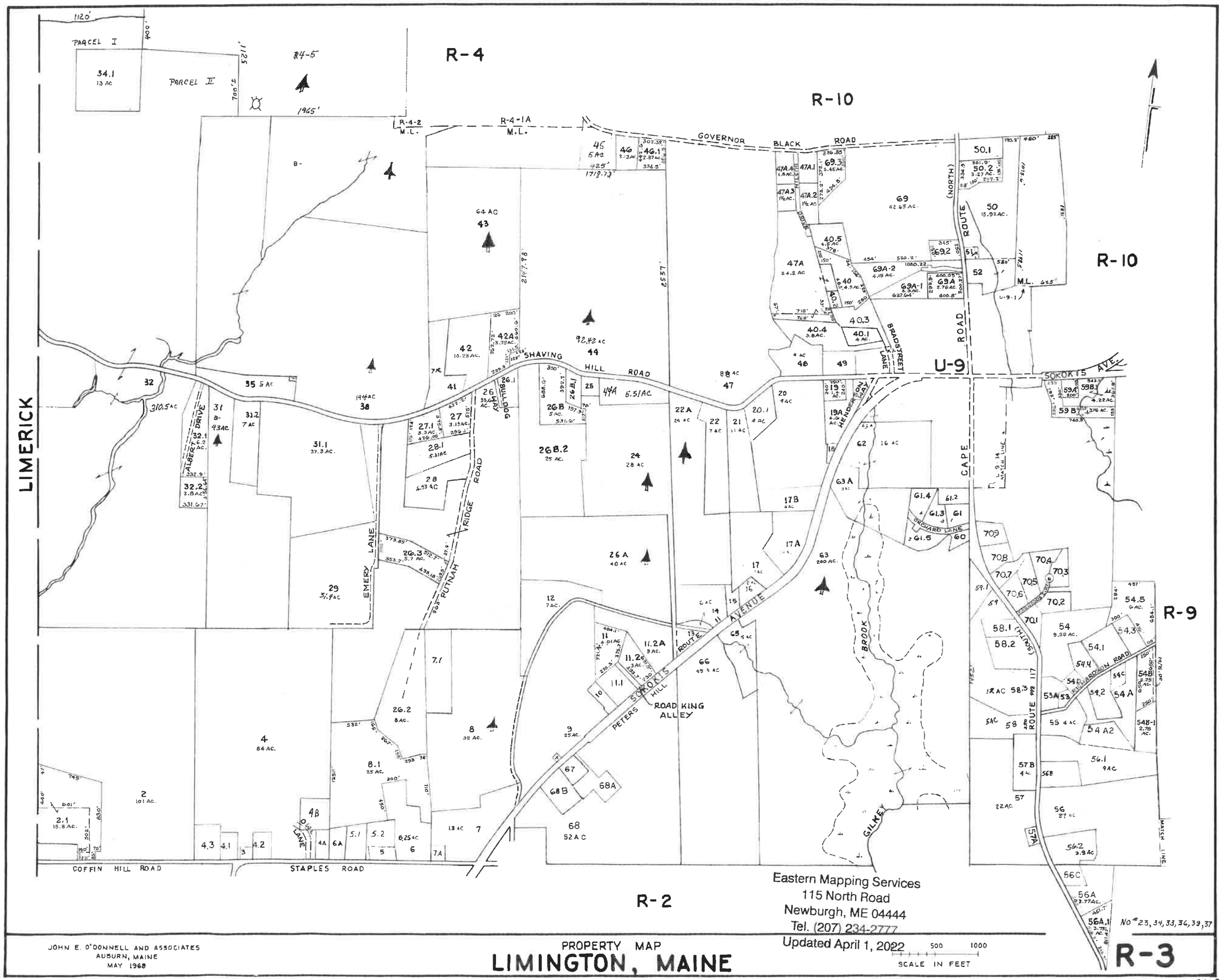
R-4
R-10
R-10
R-9
R-2
R-3
U-9
LIMERICK
PARCEL I
PARCEL II
R4-5
R-4-2 M.L.
R-4-1A M.L.
GOVERNOR BLACK ROAD
ROUTE 117 (NORTH)
ROUTE 117 (SOUTH)
CAPE ROAD
SOKOKIS AVE.
SHAVING HILL ROAD
BRADSTREET LANE
HENDERSON WAY
ALBERT DRIVE
EMERY LANE
PUTNAM RIDGE ROAD
SOKOKIS HILL ROAD
PETERS ROAD
KING ALLEY
ROUTE 117
GILKEY BROOK
ORCHARD LANE
COFFIN HILL ROAD
STAPLES ROAD
MAIN LINE
Eastern Mapping Services
115 North Road
Newburgh, ME 04444
Tel. (207) 234-2777
Updated April 1, 2022
SCALE IN FEET
500
1000
No #23, 34, 33, 36, 39, 37
JOHN E. O'DONNELL AND ASSOCIATES
AUBURN, MAINE
MAY 1968
PROPERTY MAP
LIMINGTON, MAINE
2005

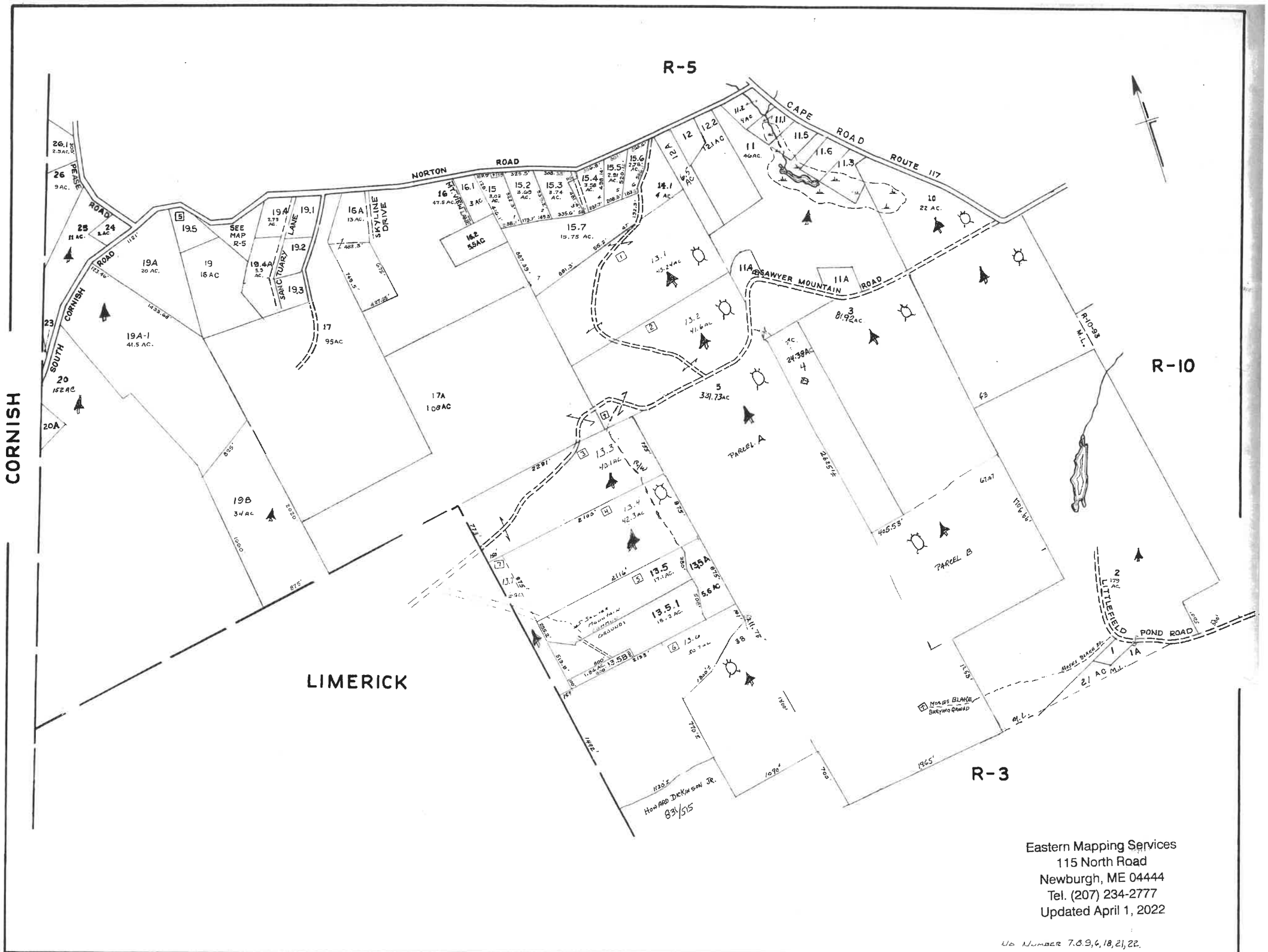
R-5
R-10
R-3
CORNISH
LIMERICK
NORTON ROAD
CAPE ROAD
ROUTE 117
PEASE ROAD
SOUTH CORNISH ROAD
SEE MAP R-5
SANCTUARY LANE
SKYLINE DRIVE
MT. VIEW LANE
SAWYER MOUNTAIN ROAD
LITTLEFIELD POND ROAD
PARCEL A
PARCEL B
HOWARD DICKINSON JR.
831/515
Eastern Mapping Services
115 North Road
Newburgh, ME 04444
Tel. (207) 234-2777
Updated April 1, 2022
Up Number 7,8,9,6,18,21,22.
JOHN E. O'DONNELL AND ASSOCIATES
AUDURN, MAINE
MAY 1969
PROPERTY MAP
LIMINGTON, MAINE
0 500 1000
SCALE IN FEET
R-4
2005

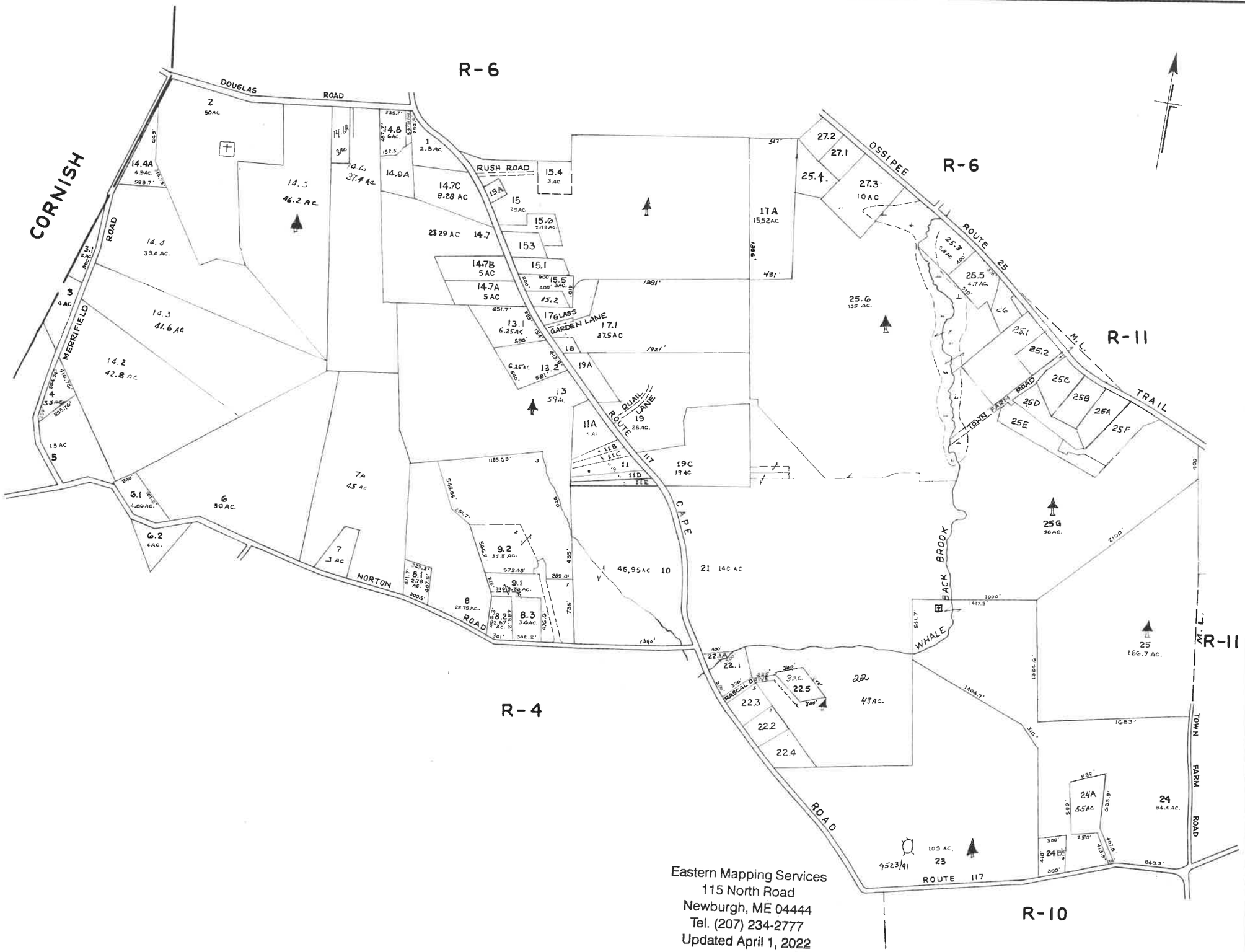

JOHN E. O'DONNELL AND ASSOCIATES
AUBURN, MAINE
MAY 1969

PROPERTY MAP
LIMINGTON, MAINE

0 500 1000
SCALE IN FEET

R-5

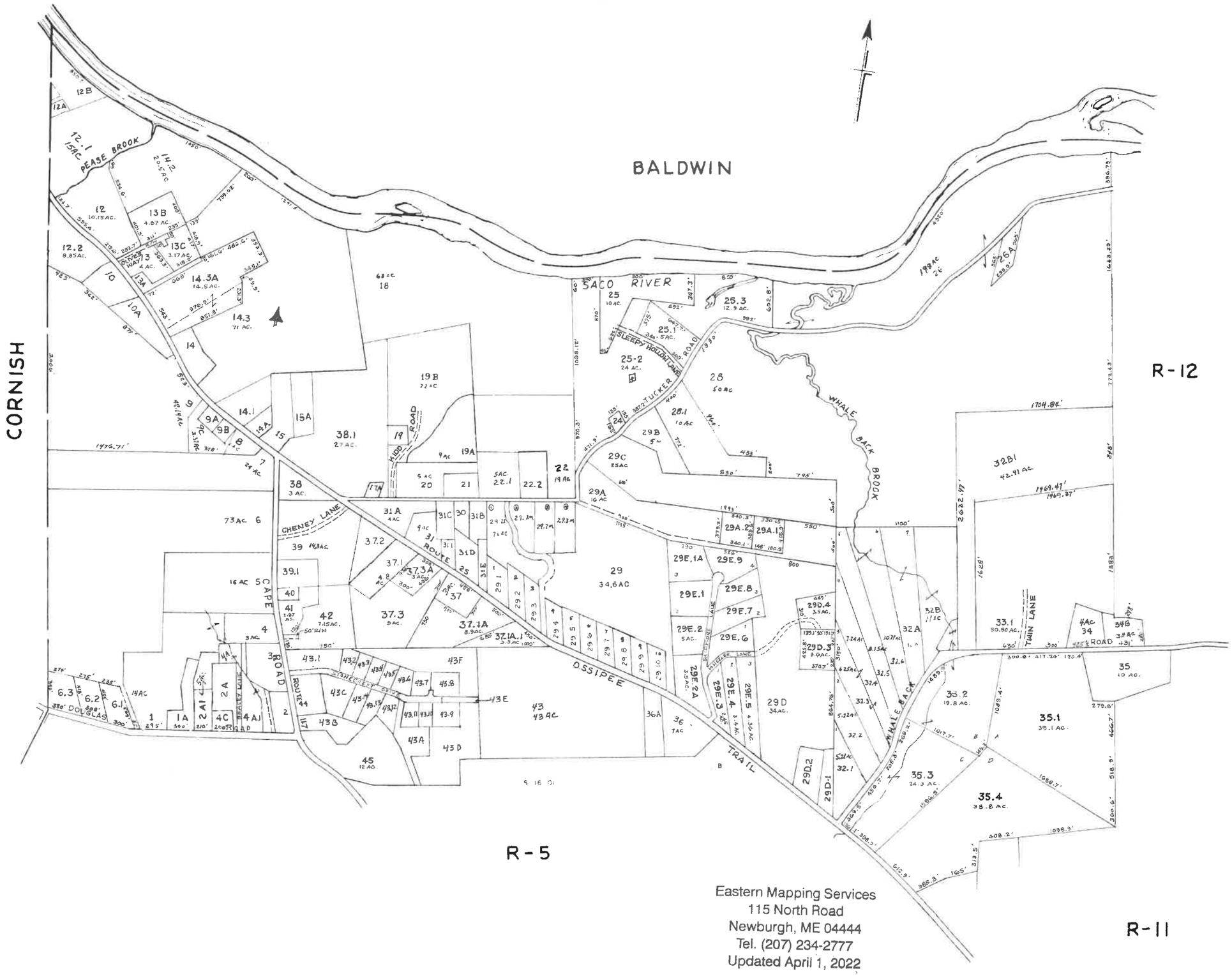

NO #23, 11, 17.

JOHN E. O'DONNELL AND ASSOCIATES
AUBURN, MAINE
MAY 1969

PROPERTY MAP
LIMINGTON, MAINE

0 500 1000
SCALE IN FEET

R-6

2005

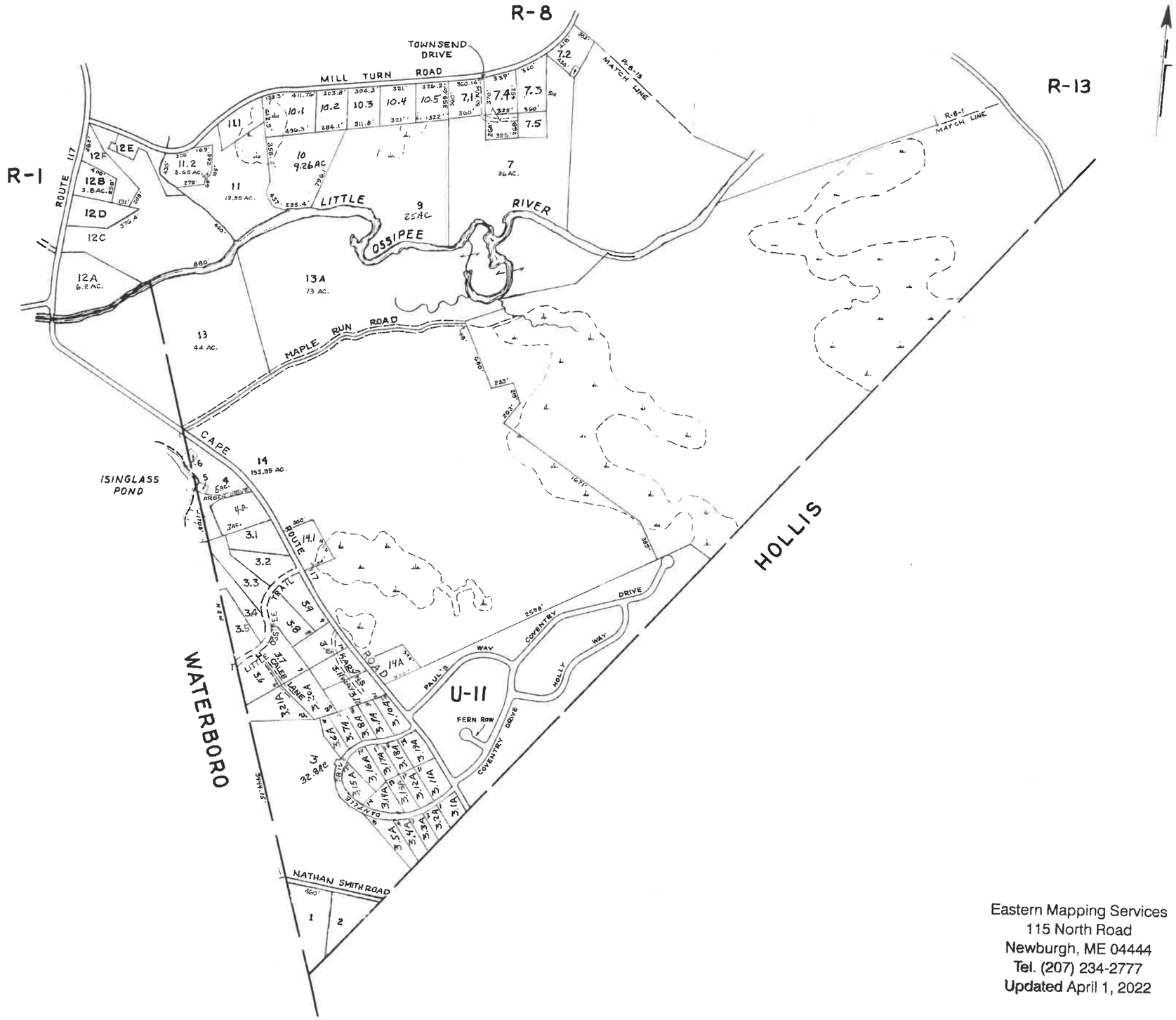

Eastern Mapping Services
115 North Road
Newburgh, ME 04444
Tel. (207) 234-2777
Updated April 1, 2022

No # 8,

JOHN E. O'DONNELL AND ASSOCIATES
AUBURN, MAINE
MAY 1969

PROPERTY MAP
LIMINGTON, MAINE

0 500 1000
SCALE IN FEET

R-7

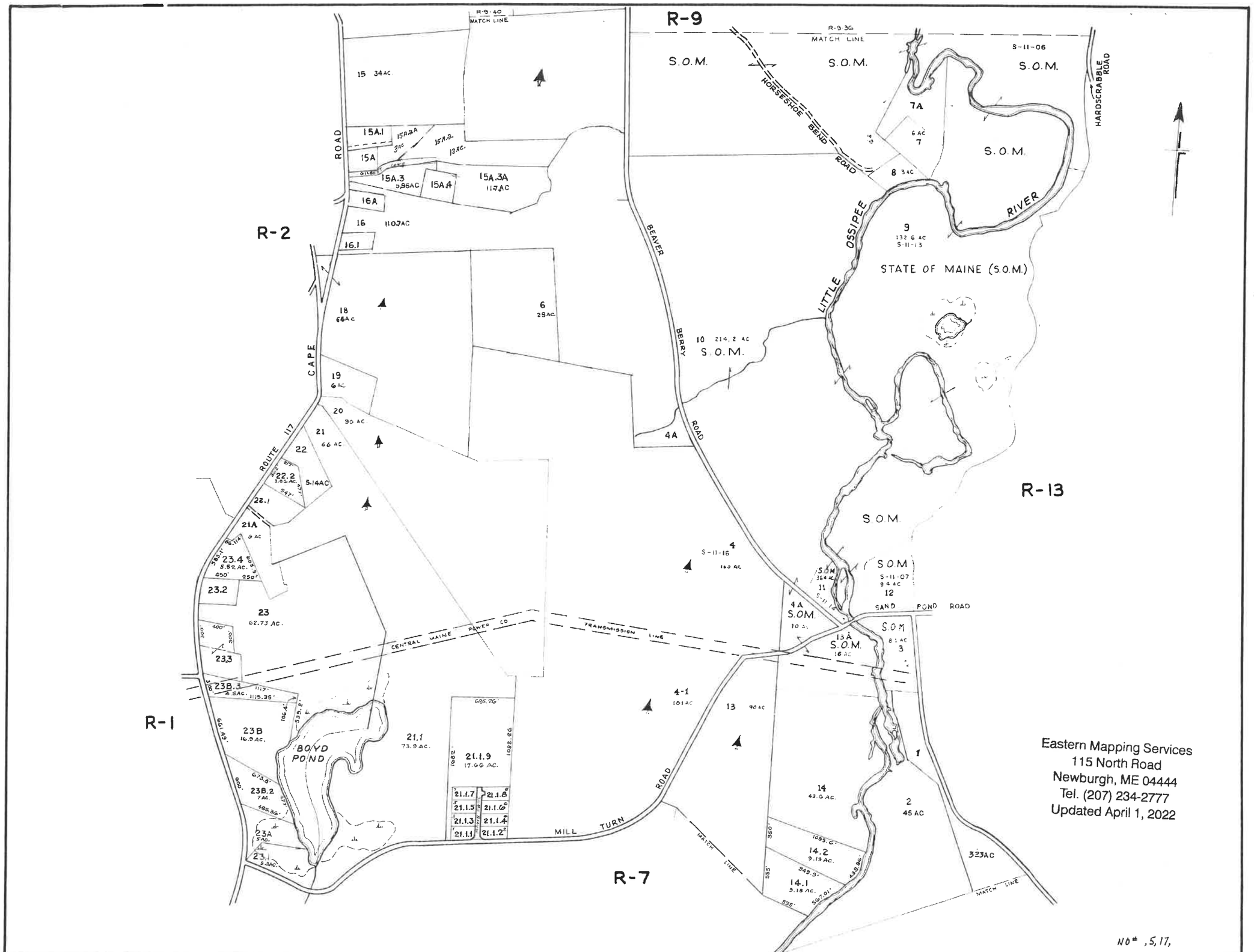

Eastern Mapping Services
115 North Road
Newburgh, ME 04444
Tel. (207) 234-2777
Updated April 1, 2022

NO#, 5, 17,

JOHN E. O'DONNELL AND ASSOCIATES
AUBURN, MAINE
MAY 1969

PROPERTY MAP
LIMINGTON, MAINE

0 500 1000
SCALE IN FEET

R-8

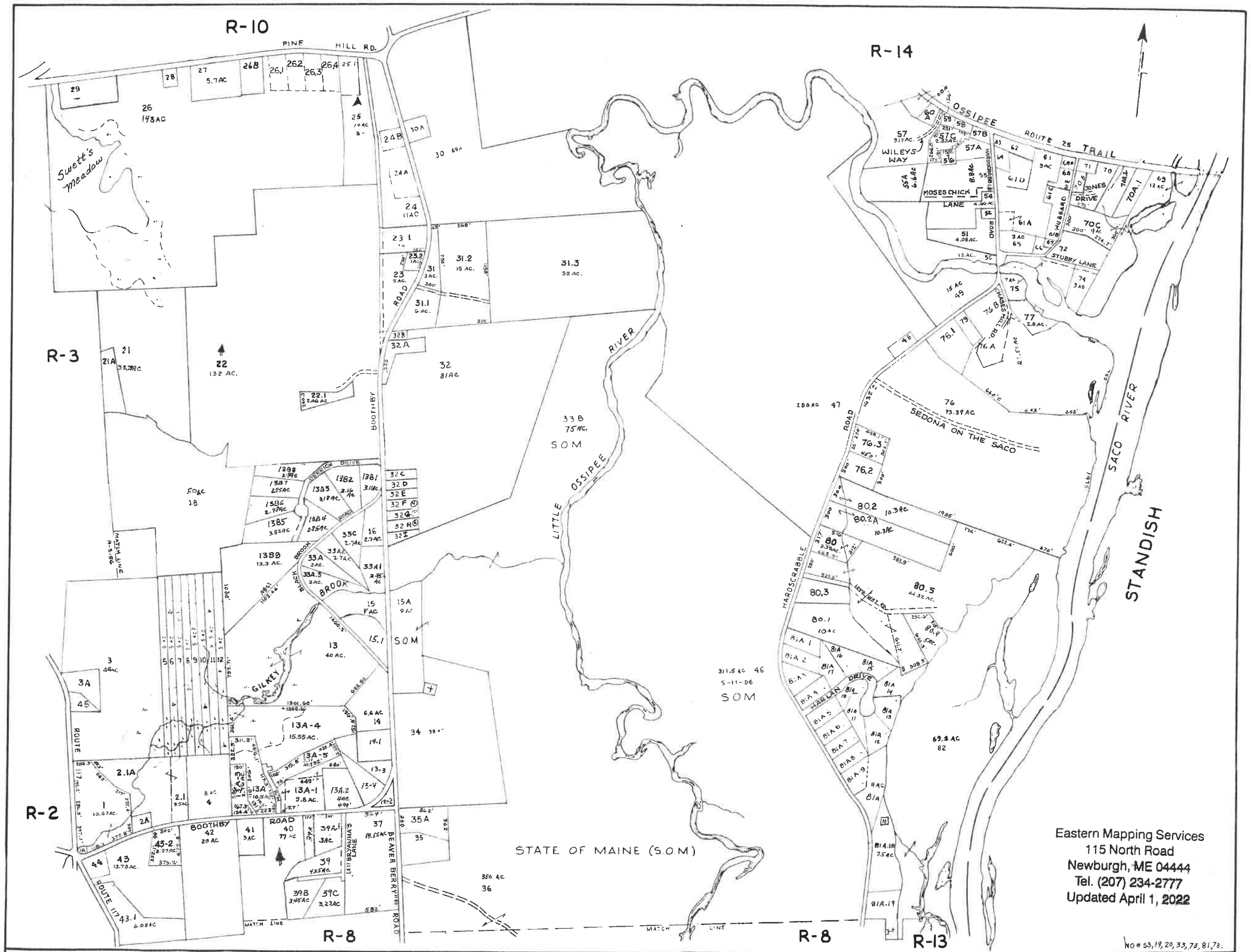

JOHN E. O'DONNELL AND ASSOCIATES
AUBURN, MAINE
MAY 1969

PROPERTY MAP
LIMINGTON, MAINE

0 500 1000
SCALE IN FEET

R-9

R-11
R-5
R-14
R-4
R-3
U-9
R-9
R-3
CHRISTIAN HILL ROAD
ROUTE 25
ROUTE 117
OSSIPEE TRAIL
ROUTE 25
CAPE ROAD (NORTH)
ROUTE 117
SOUTH ROAD
CUTLER RIDGE ROAD
TAYLOR LOOP
SOKOKIS AVENUE
ROUTE 11
ROUTE 11
BLACK ROAD
GOVERNOR
PINE HILL ROAD
NOLIN COURT
SCOTHBY ROAD
AXELSEN ROAD
MOGAN LANE
JOHNSON LANE
BARLEY LANE
KIMBALL BROOK
M.L.
M.L.
B-52
KELLEYS
HAY
94 51 AC
93 183AC
91.1 6AC
79.01 AC 91
92
90 2.9AC
96.2
96 24.4AC
96.3 13.06AC.
96.1 16AC
89A
89 28.31 AC.
89B 17.02 AC.
89B-1 3.77 AC.
89B-2 2.78AC.
89B-3 2.78AC.
89B-4 2.78AC.
89B-5 2.78AC.
89.1 2.86AC.
89.2 3.69AC.
89.3 3.69AC.
89.4 4.69AC.
87.1 3.15AC.
87 26.85 AC.
85 15 AC
86
84 17.88AC
84A
84B
84C
84D 45. AC
88 65 AC
83 72 AC.
82
81
81A
80 2 AC
78.1
78.2
79 32.8 AC.
74A
74
73 10 AC
72.1 5.5AC
72 4.5AC
71.1 104 AC
71.2
70 5 AC
69.1 7 AC
64 4 AC
63
61 1.7AC
61.4 3.83 AC
61.5 2.28AC.
61.3 1.4 AC
61.2 1.4 AC
61A 2.56 AC.
66
48.2
48.3
48A
60.1 5.5AC
48-3A 3.8AC.
48-8A
48-7A 2.5AC.
48-5A 2.4AC.
48-6A 2.5AC.
58 7 AC
57A
57
48.10
48.8 3AC.
48-11 3AC.
57.1 16 AC
57B
68 9AC.
67 50 AC
37AC 65
28AC 56
55
54
50C
50D
50
11
9
48 214.25AC.
48.7 2.75AC.
48.1
46 10AC.
48C
48B
48A.1
47
48A
49
50B-1
50B
50E
13.9AC.
10 148.6AC.
39 7.24AC.
38
40
41
42
29
27
26
25
24
23
22B
22
21
22A
17 5 AC
16
15
14
13
12
10.4
20.1
20 8.47AC.
20.2 14.42AC.
19
18
10B
10D
18A
10.5
10.3
10F
10G
10.2
10.6
4 AC
2 AC
10.1
8A
8
7.1
6
5
4 44 AC
3.1
3 4.36AC.
3.3 1.59 AC.
2.3AC
2
1
1.1
32-5 17.72 AC.
32-6A 10.25 AC.
32-6
37 4.4AC
37A
37B
36A
36
35
34
33 2.94AC.
33A
33A.1 7AC
32A 4.3AC.
32.2
32.3
31
7.16AC.
21AC.
27.1 2AC.
21AC.
1310'
1810'
1320'
1320'
1320

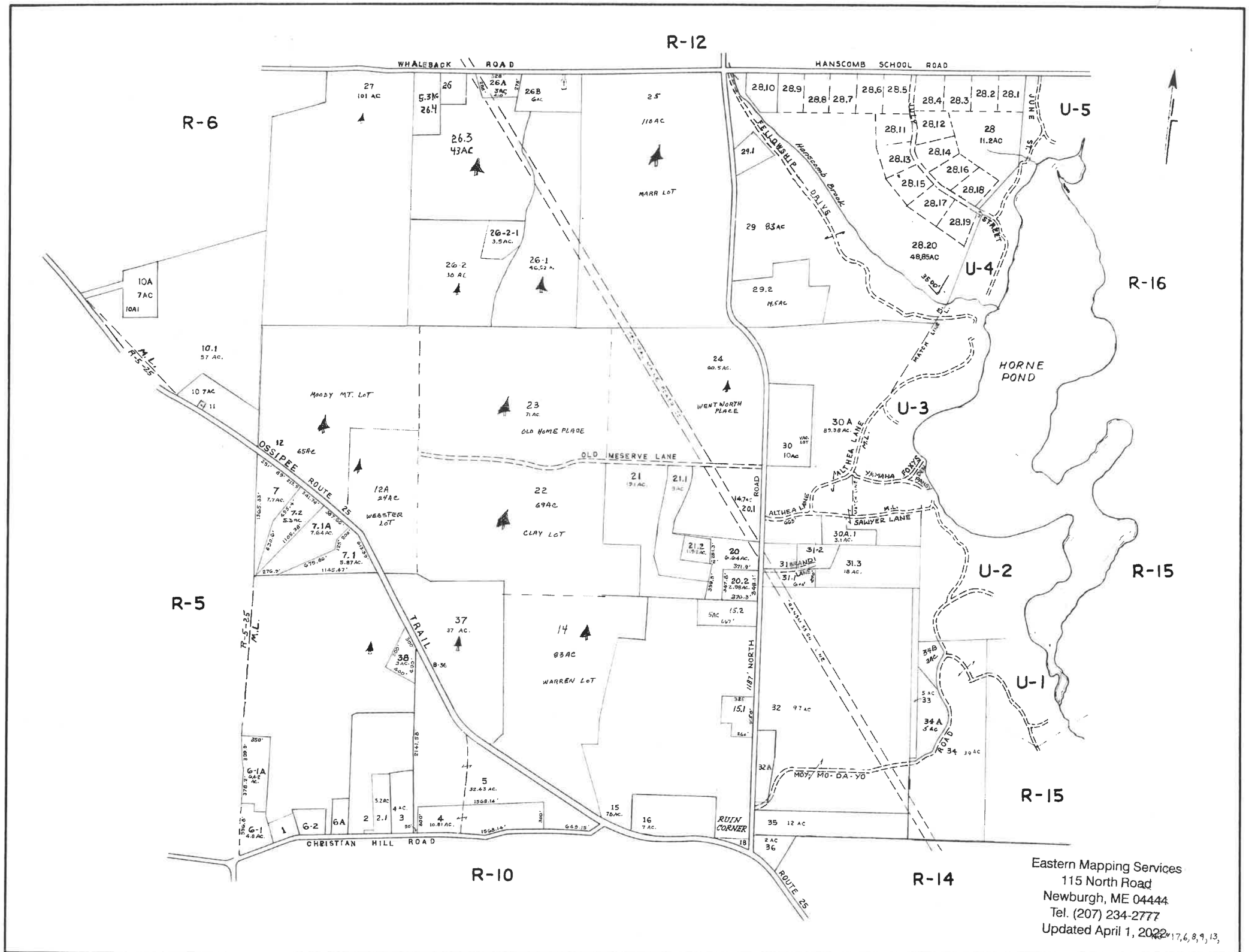

Eastern Mapping Services
115 North Road
Newburgh, ME 04444
Tel. (207) 234-2777
Updated April 1, 2022 Map 17, 6, 8, 9, 13,

JOHN E O'DONNELL AND ASSOCIATES
AUBURN, MAINE
MAY 1969

PROPERTY MAP
LIMINGTON, MAINE

0 500 1000
SCALE IN FEET

R-11

2005

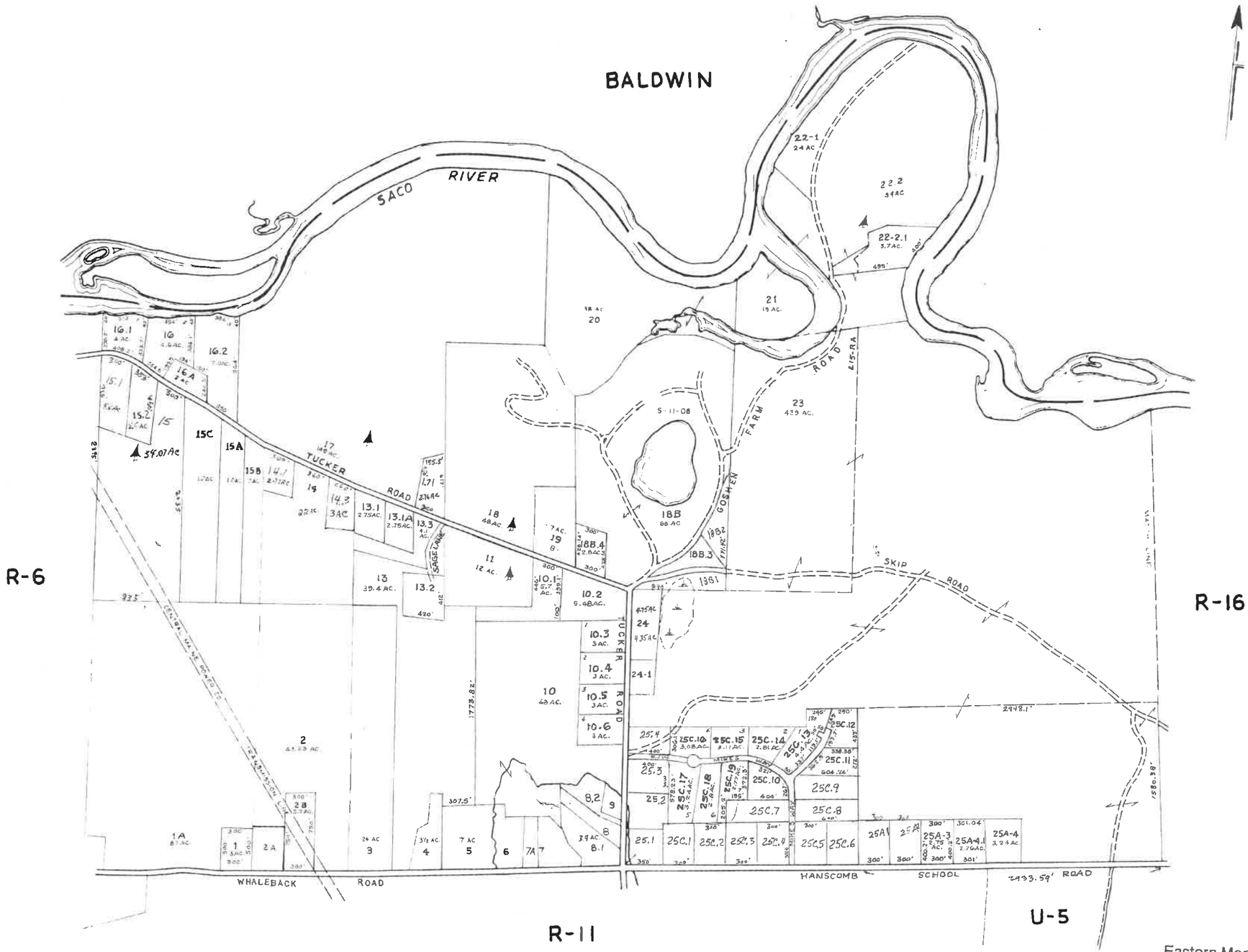

Eastern Mapping Services
115 North Road
Newburgh, ME 04444
Tel. (207) 234-2777
Updated April 1, 2022

JOHN E. O'DONNELL AND ASSOCIATES
AUBURN, MAINE
MAY 1969

PROPERTY MAP
LIMINGTON, MAINE

0 500 1000
SCALE IN FEET

R-12

2008

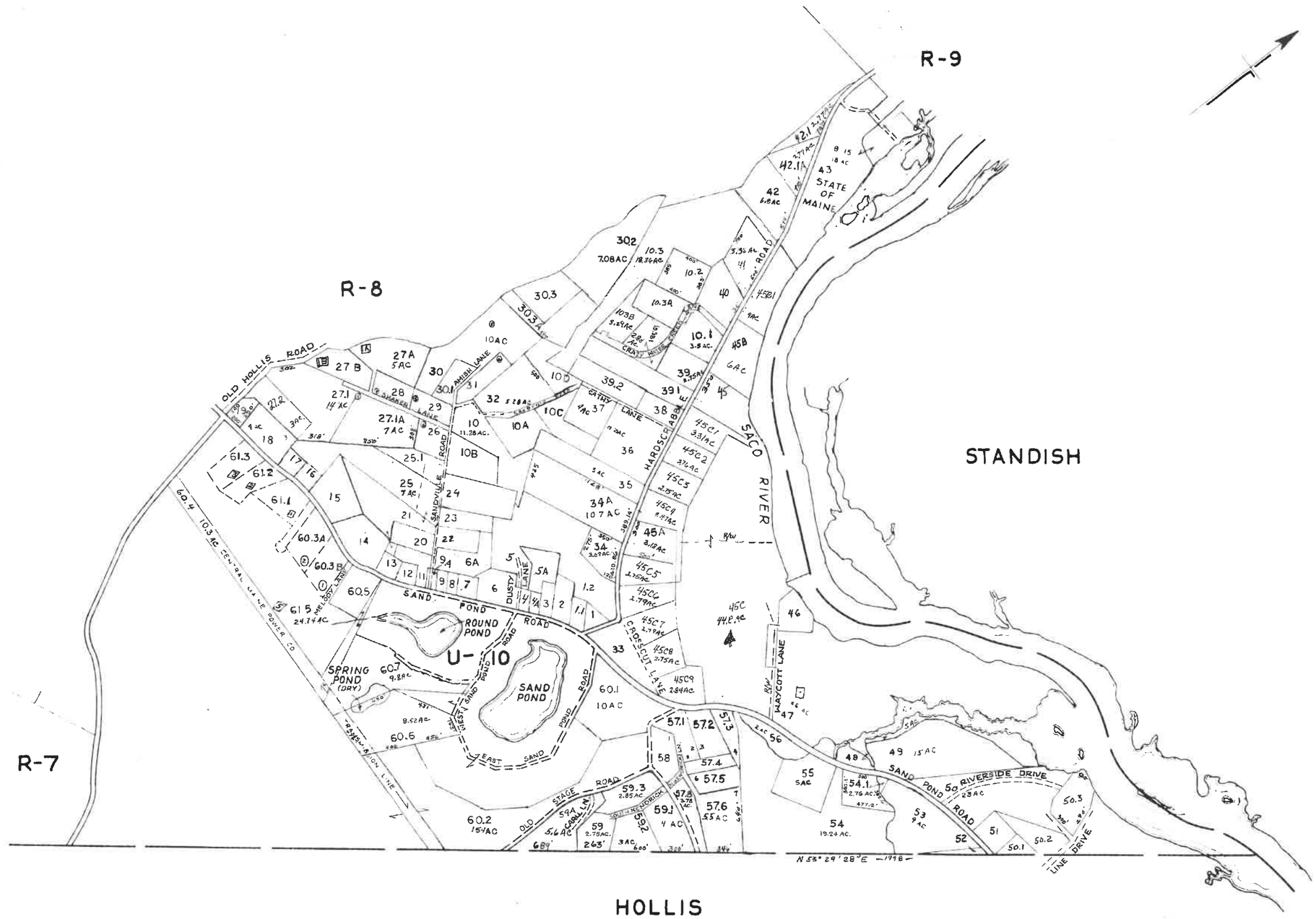

Eastern Mapping Services
115 North Road
Newburgh, ME 04444
Tel. (207) 234-2777
Updated April 1, 2022

JOHN E. O'DONNELL AND ASSOCIATES
AUBURN, MAINE
MAY 1969

PROPERTY MAP
LIMINGTON, MAINE

0 500 1000
SCALE IN FEET

No. 44, 60.

R-13

2005

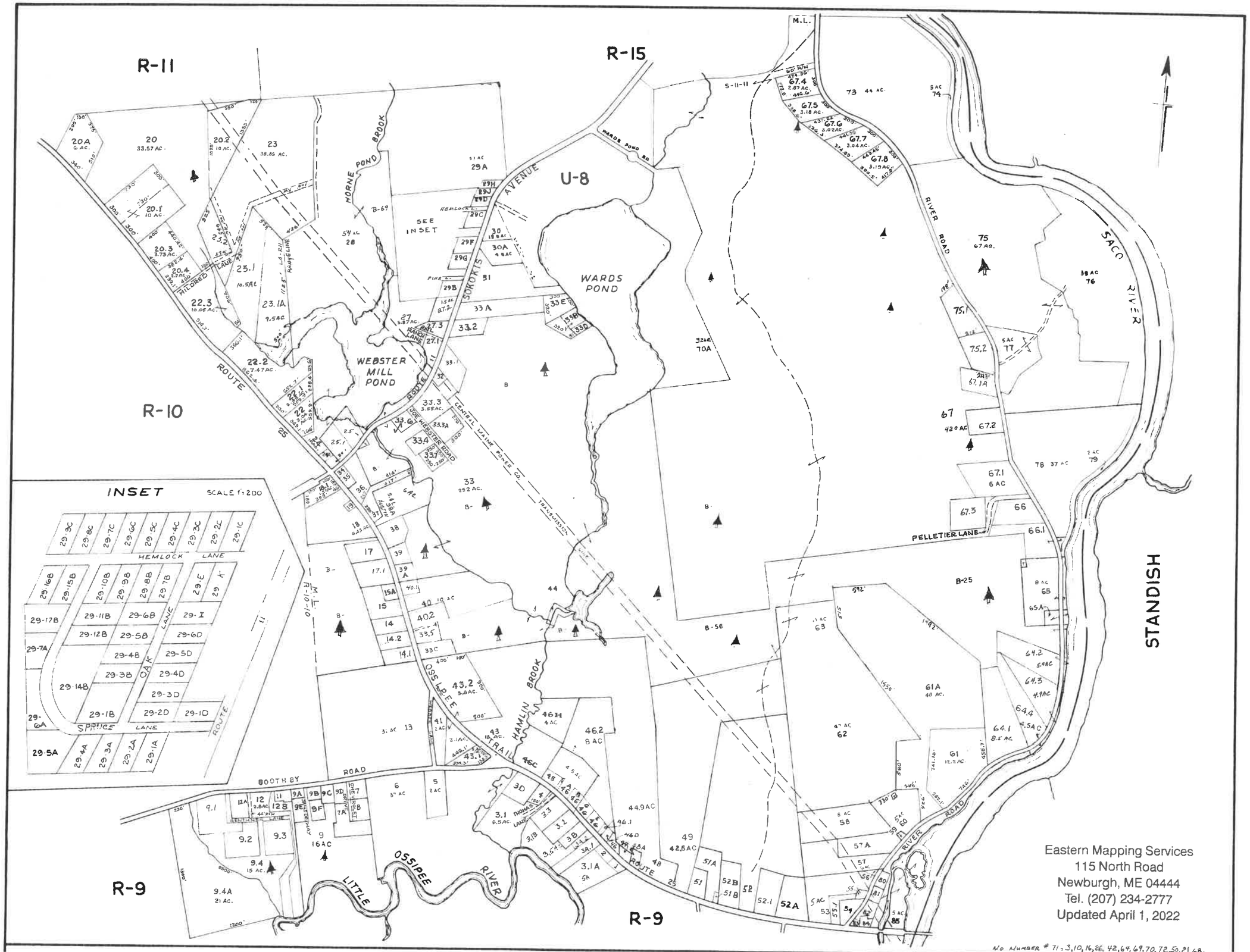
R-11
R-15
R-10
R-9
R-9
U-8
INSET
SCALE 1:200
HEMLOCK LANE
OAK LANE
SPRUCE LANE
ROUTE 25
ROUTE 11
WARDS POND
WEBSTER MILL POND
HORNE POND BROOK
SOKOKIS AVENUE
WARDS POND RD
RIVER ROAD
SACO RIVER
STANDISH
PELLETIER LANE
BOOTHBY ROAD
OSSIPEE TRAIL
HAMLIN BROOK
LITTLE OSSIPEE RIVER
CENTRAL MAINE POWER CO.
JOE WEBSTER ROAD
HILDRED LANE
M.L.
SEE INSET
Eastern Mapping Services
115 North Road
Newburgh, ME 04444
Tel. (207) 234-2777
Updated April 1, 2022
No Number # 71, 3, 10, 16, 26, 42, 64, 69, 70, 72, 50, 21, 68.
JOHN E O'DONNELL AND ASSOCIATES
AUBURN, MAINE
MAY 1969
PROPERTY MAP
LIMINGTON, MAINE
0 500 1000
SCALE IN FEET
R-14
2005

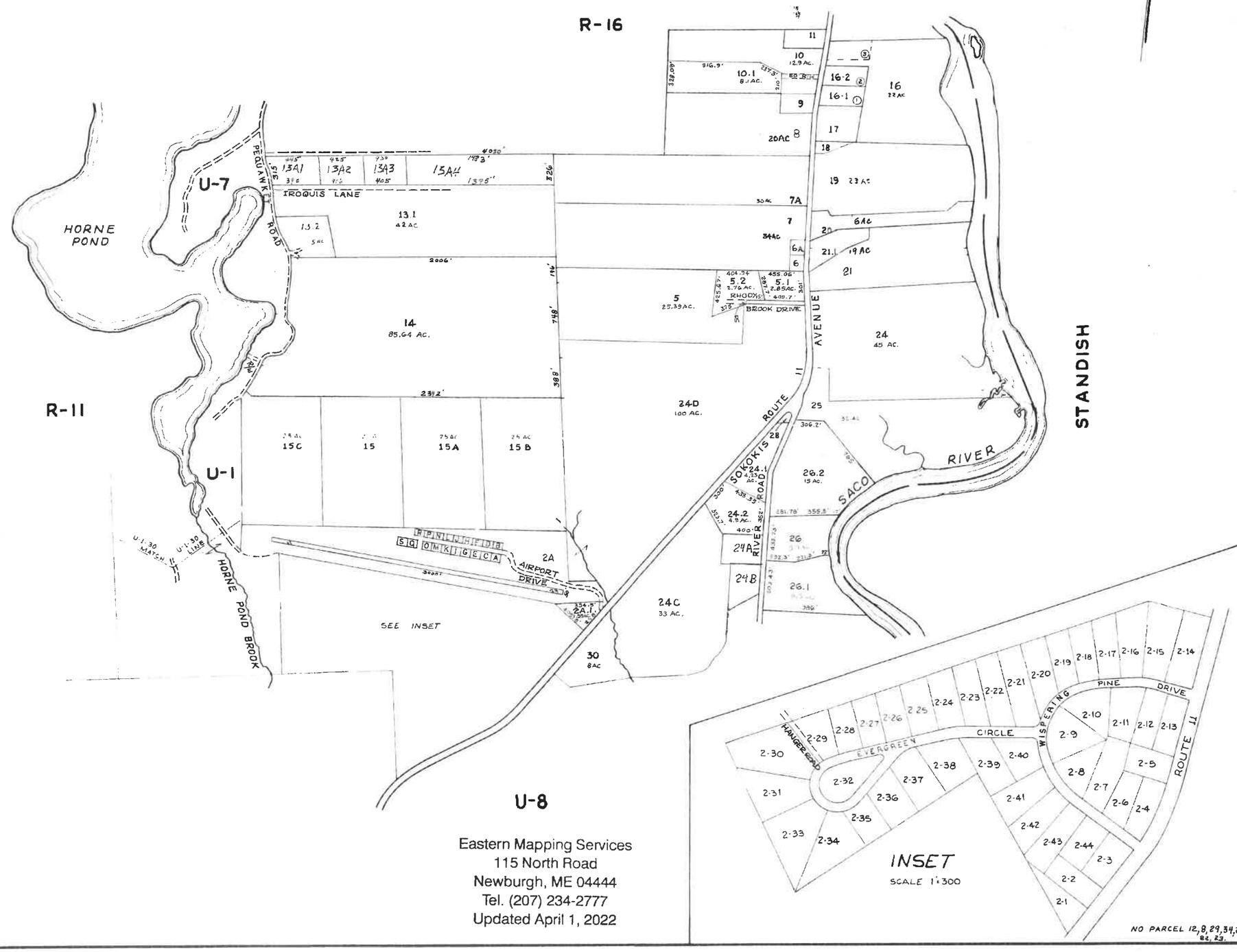

Eastern Mapping Services
115 North Road
Newburgh, ME 04444
Tel. (207) 234-2777
Updated April 1, 2022

JOHN E. O'DONNELL AND ASSOCIATES
AUBURN, MAINE
MAY 1969

PROPERTY MAP
LIMINGTON, MAINE

0 500 1000
SCALE IN FEET

R-15

2005

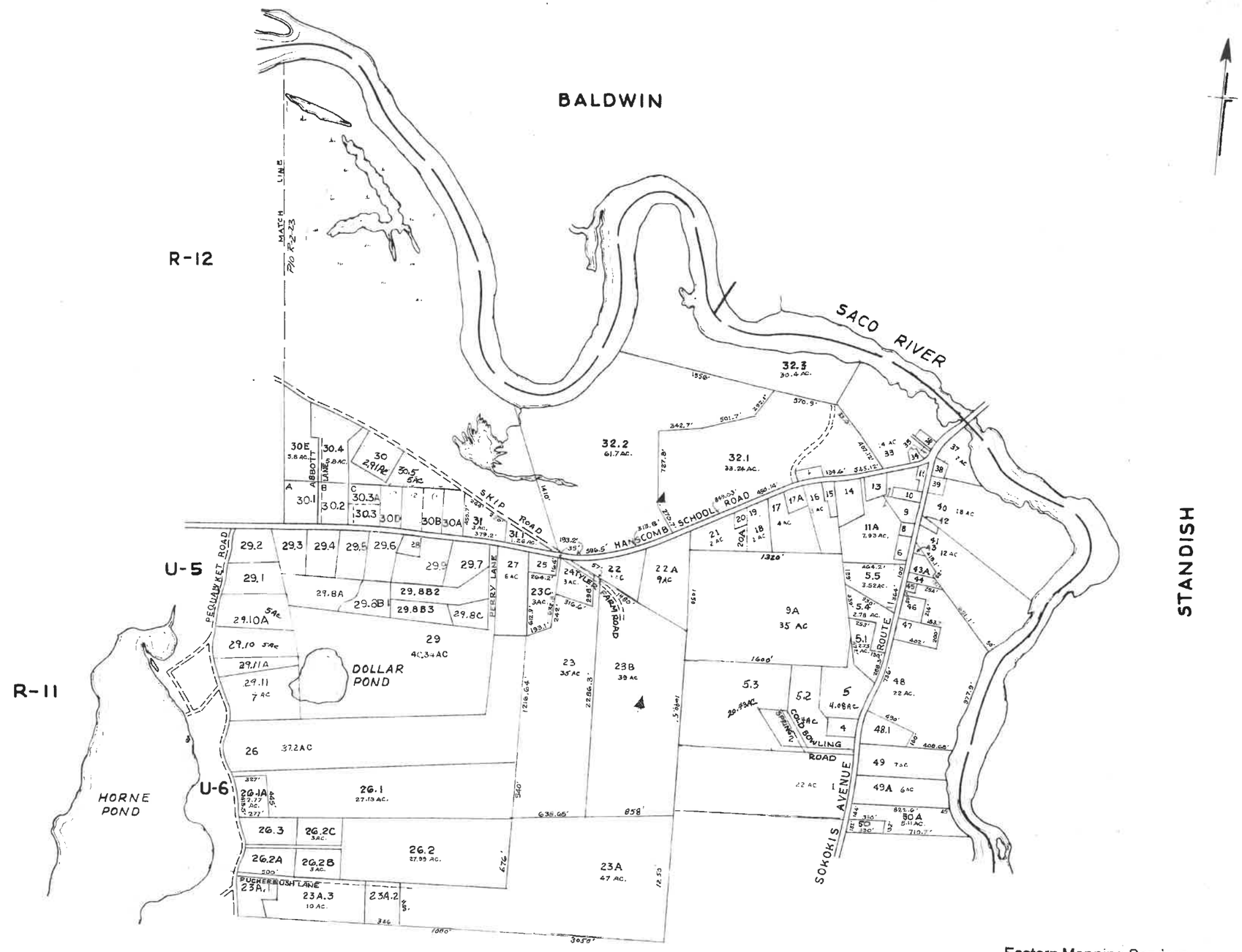

Eastern Mapping Services
115 North Road
Newburgh, ME 04444
Tel. (207) 234-2777
Updated April 1, 2022

JOHN E O'DONNELL AND ASSOCIATES
AUBURN, MAINE
MAY 1969

PROPERTY MAP
LIMINGTON, MAINE

0 500 1000
SCALE IN FEET

No #7.

R-16

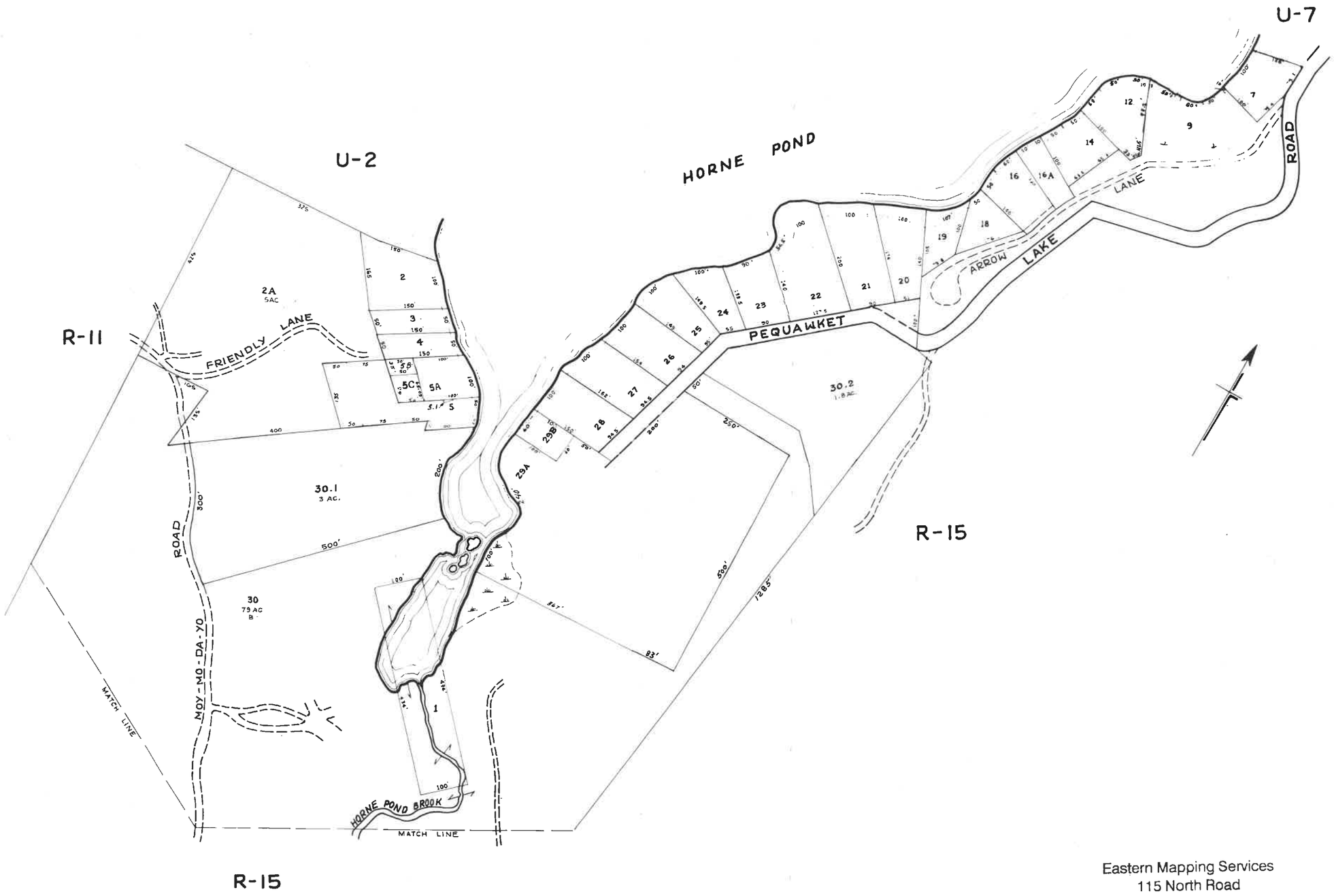

Eastern Mapping Services
115 North Road
Newburgh, ME 04444
Tel. (207) 234-2777
Updated April 1, 2022

No. 13, 29, 8, 10, 11, 15, 17.

JOHN E. O'DONNELL AND ASSOCIATES
AUBURN, MAINE
MAY 1969

PROPERTY MAP
LIMINGTON, MAINE

0 100 200
SCALE IN FEET

U-1

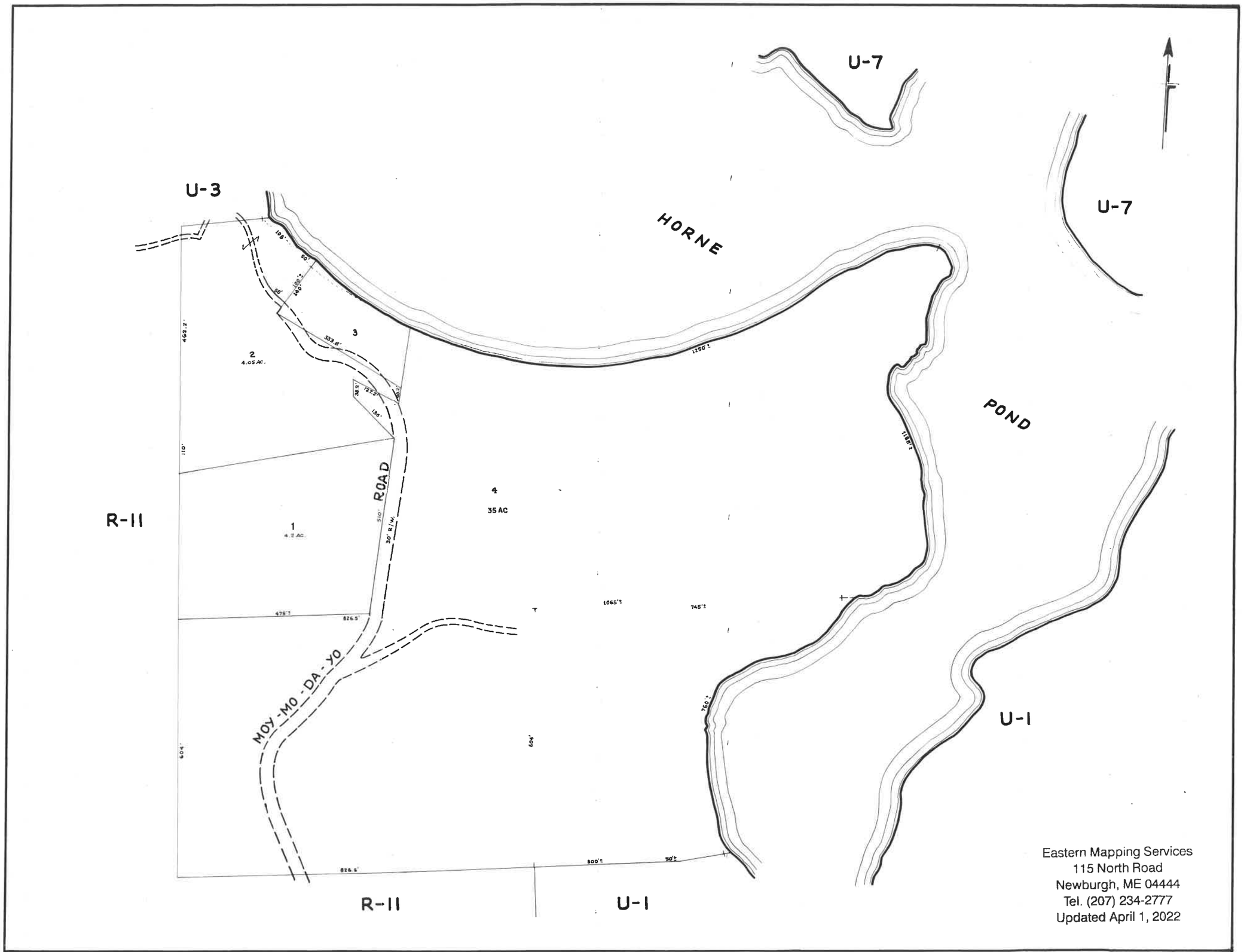

JOHN E. O'DONNELL AND ASSOCIATES
AUBURN, MAINE
MAY 1969

PROPERTY MAP
LIMINGTON, MAINE

0 100 200
SCALE IN FEET

U-2

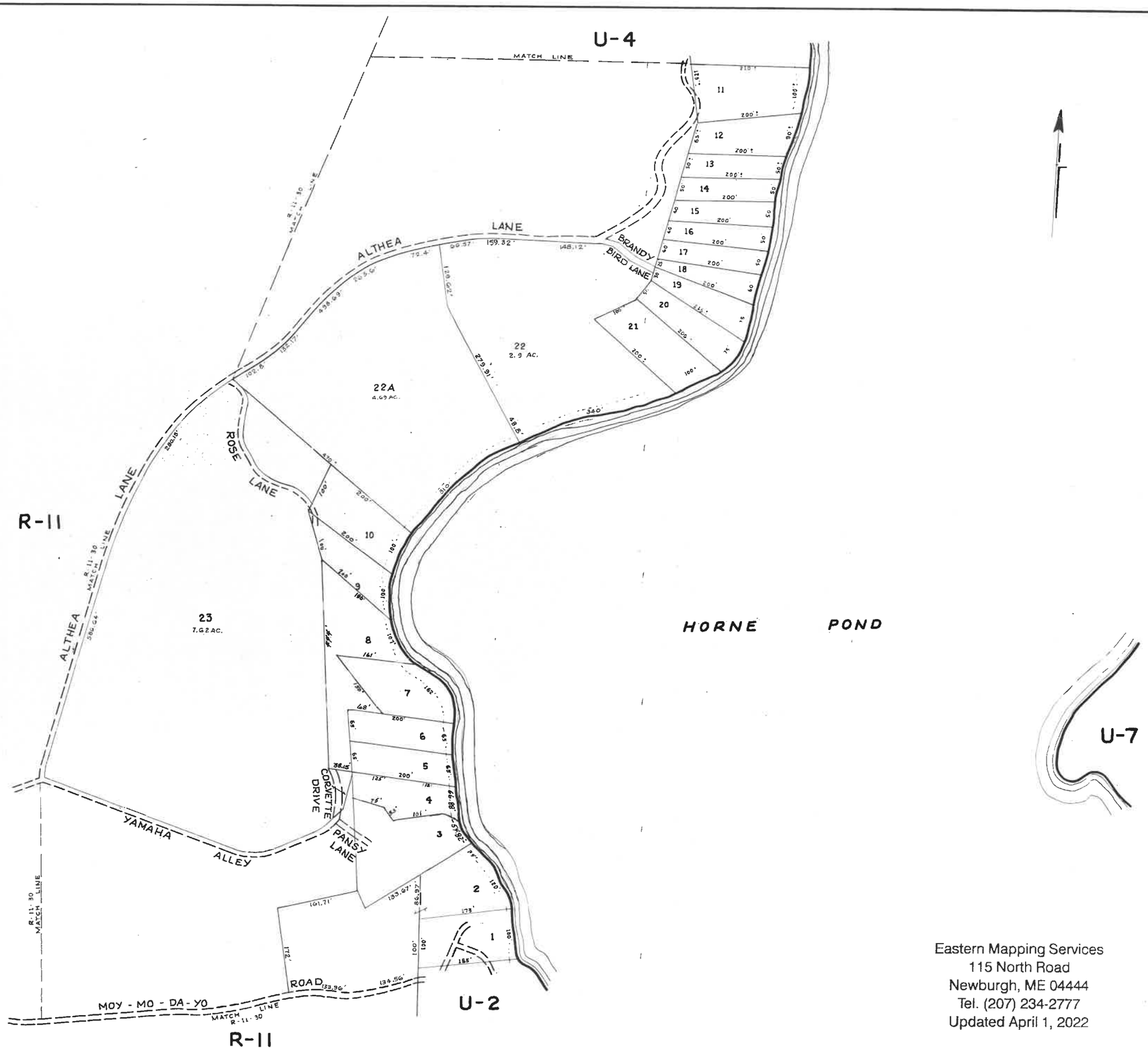

Eastern Mapping Services
115 North Road
Newburgh, ME 04444
Tel. (207) 234-2777
Updated April 1, 2022

JOHN E. O'DONNELL AND ASSOCIATES
AUBURN, MAINE
MAY 1969

PROPERTY MAP
LIMINGTON, MAINE

0 100 200
SCALE IN FEET

NO *
U-3

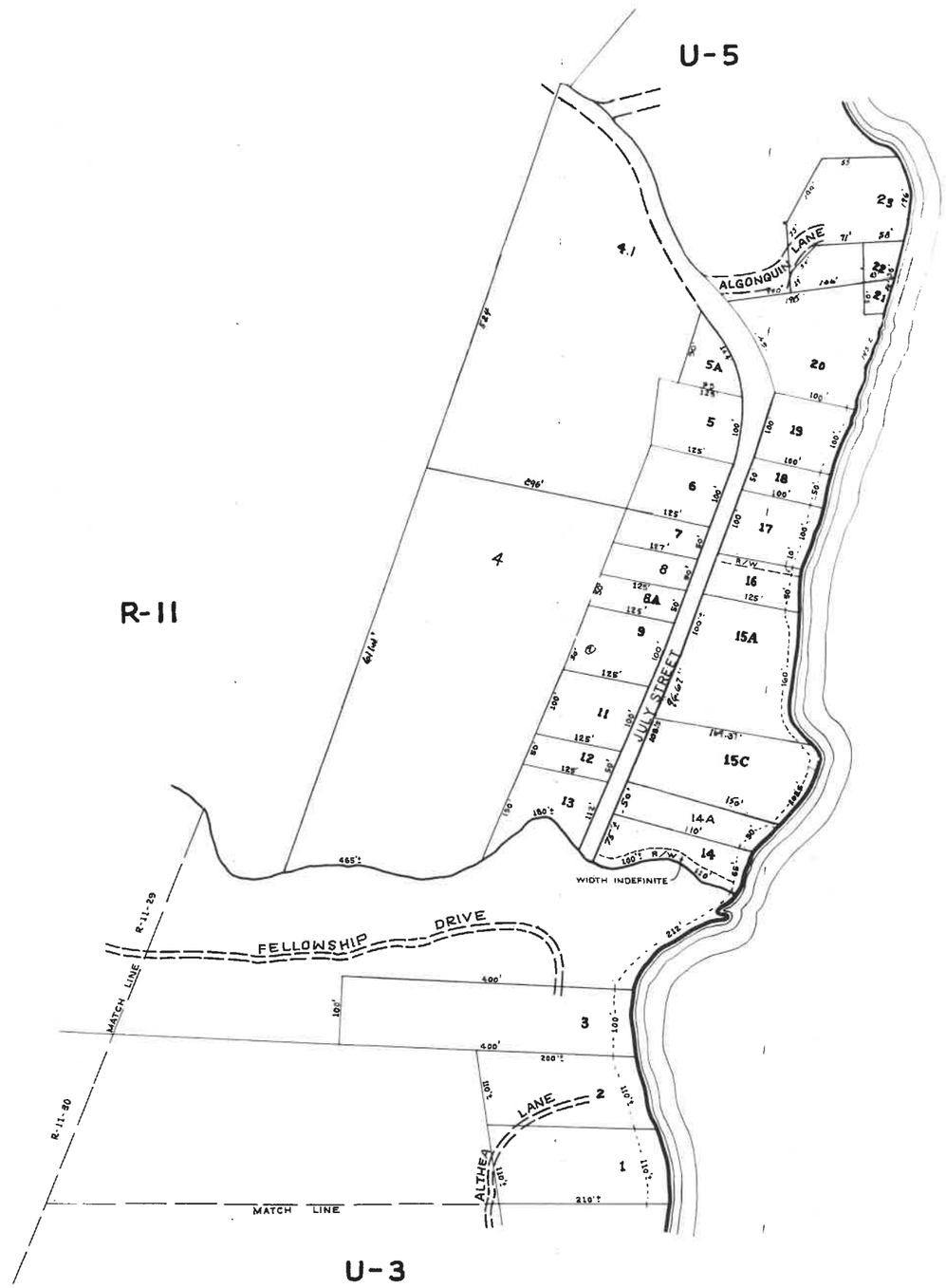

Eastern Mapping Services
115 North Road
Newburgh, ME 04444
Tel. (207) 234-2777
Updated April 1, 2022

JOHN E. O'DONNELL AND ASSOCIATES
AUBURN, MAINE
MAY 1969

PROPERTY MAP
LIMINGTON, MAINE

0 100 200
SCALE IN FEET

U-4

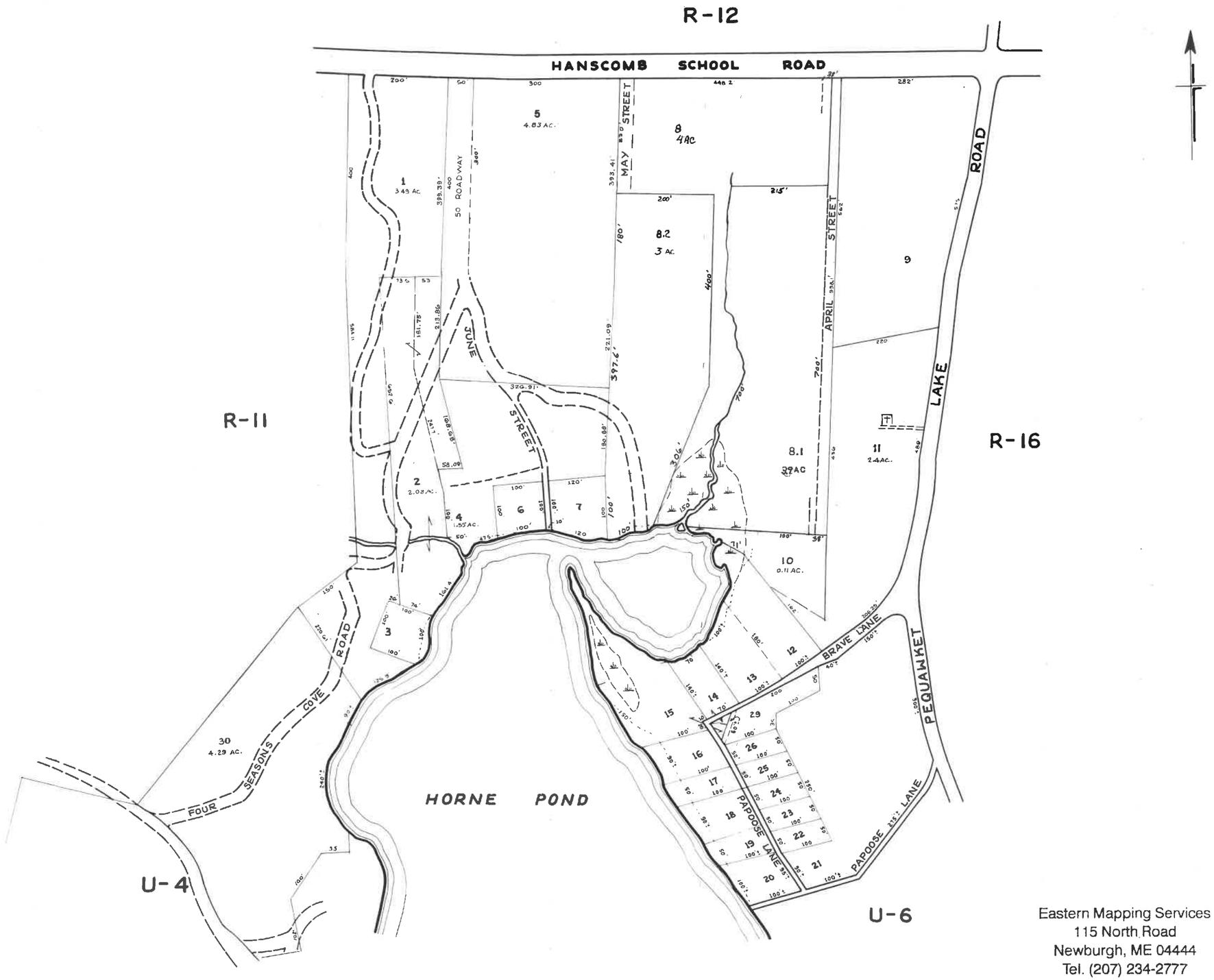

Eastern Mapping Services
115 North Road
Newburgh, ME 04444
Tel. (207) 234-2777
Updated April 1, 2022

Nos 11, 27, 28.

JOHN E. O'DONNELL AND ASSOCIATES
AUBURN, MAINE
MAY 1969

PROPERTY MAP
LIMINGTON, MAINE

0 100 200
SCALE IN FEET

U-5

2 of 5

Eastern Mapping Services
115 North Road
Newburgh, ME 04444
Tel. (207) 234-2777
Updated April 1, 2022

JOHN E. O'DONNELL AND ASSOCIATES
AUBURN, MAINE
MAY 1969

PROPERTY MAP
LIMINGTON, MAINE

0 100 200
SCALE IN FEET

U-6

2005

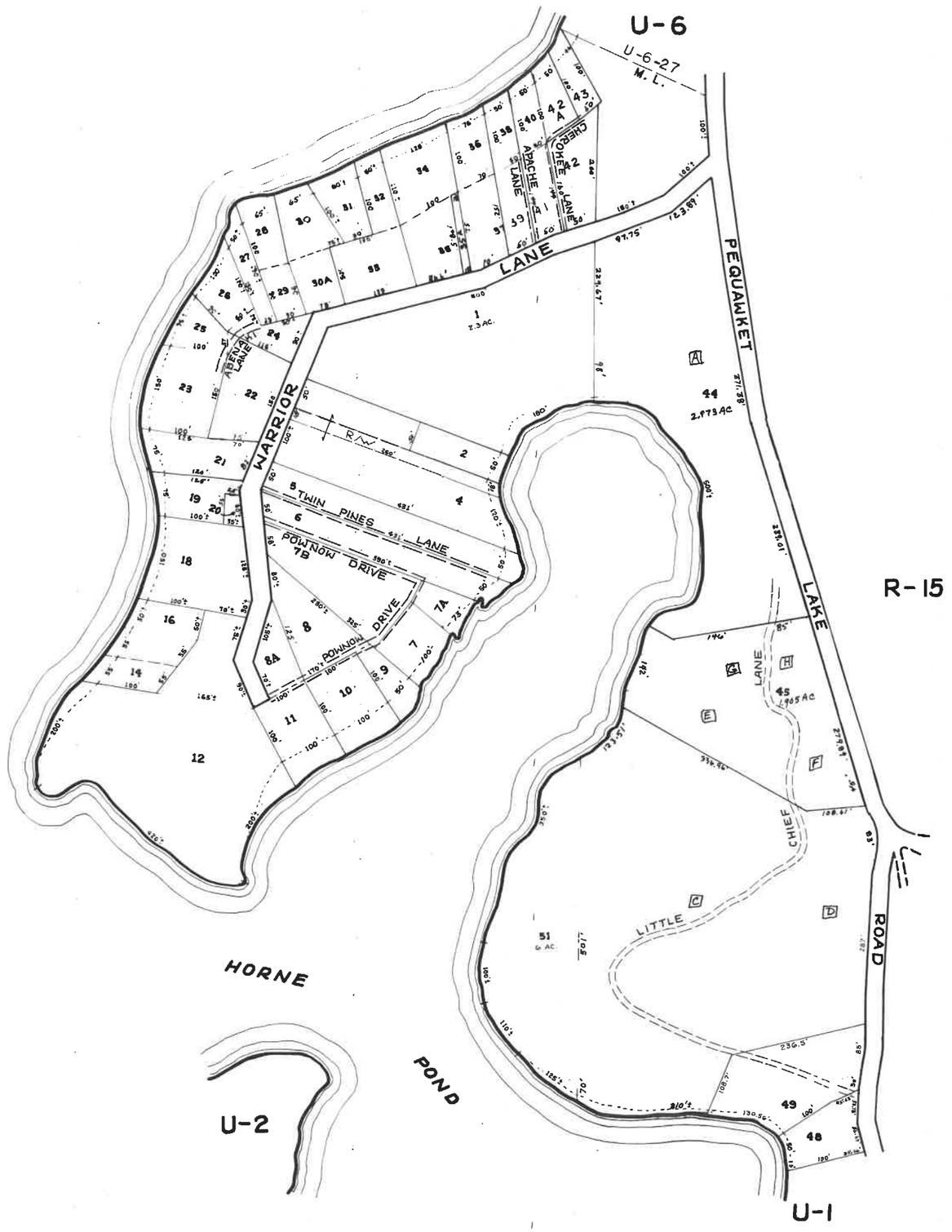

Eastern Mapping Services
115 North Road
Newburgh, ME 04444
Tel. (207) 234-2777
Updated April 1, 2022

NO NUMBER 5a, 46, 13, 15, 17, 47.

JOHN E. O'DONNELL AND ASSOCIATES
AUBURN, MAINE
MAY 1969

PROPERTY MAP
LIMINGTON, MAINE

0 100 200
SCALE IN FEET

U-7

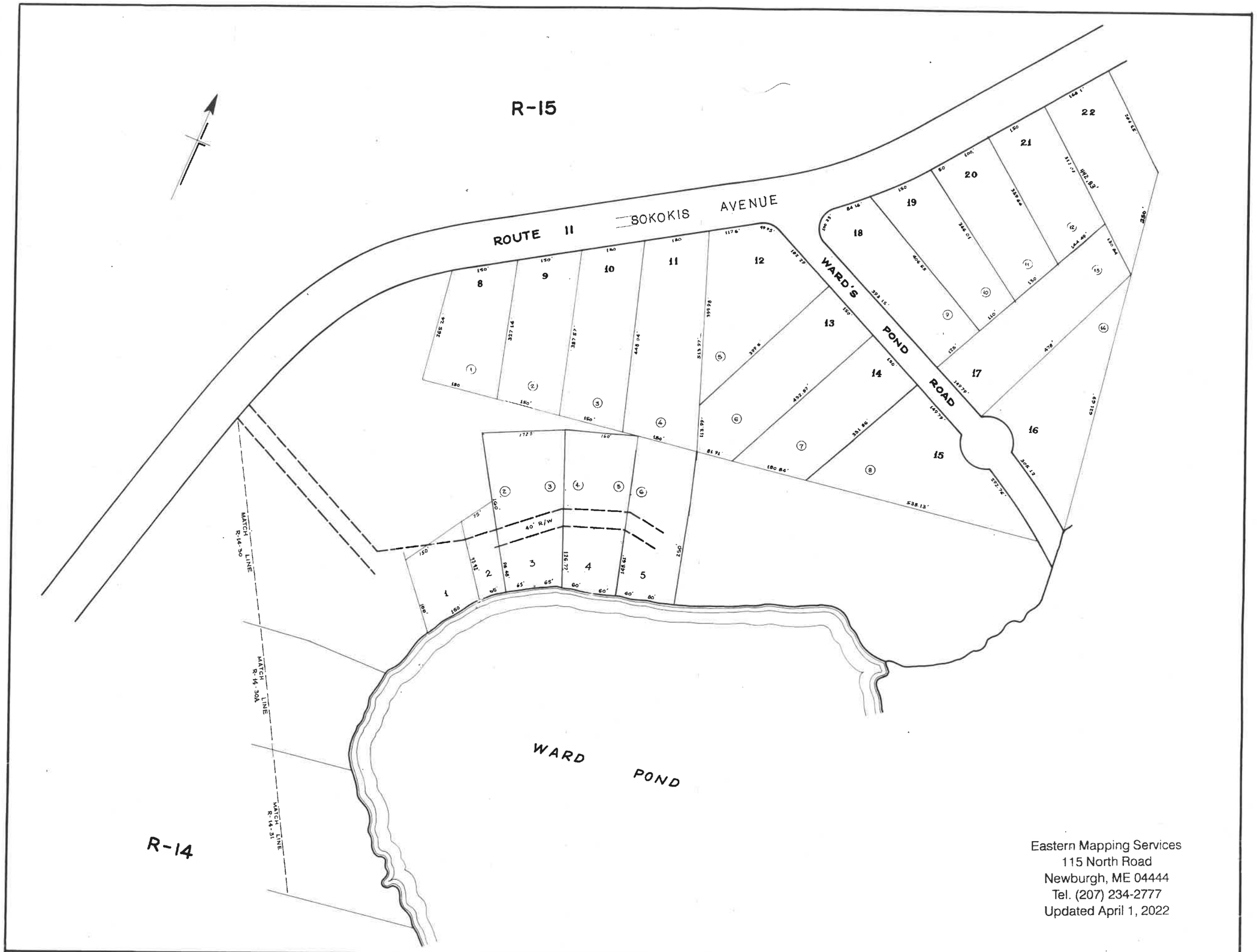

JOHN E. O'DONNELL AND ASSOCIATES
AUBURN, MAINE
MAY 1969

PROPERTY MAP
LIMINGTON, MAINE

0 100 200
SCALE IN FEET

U-8

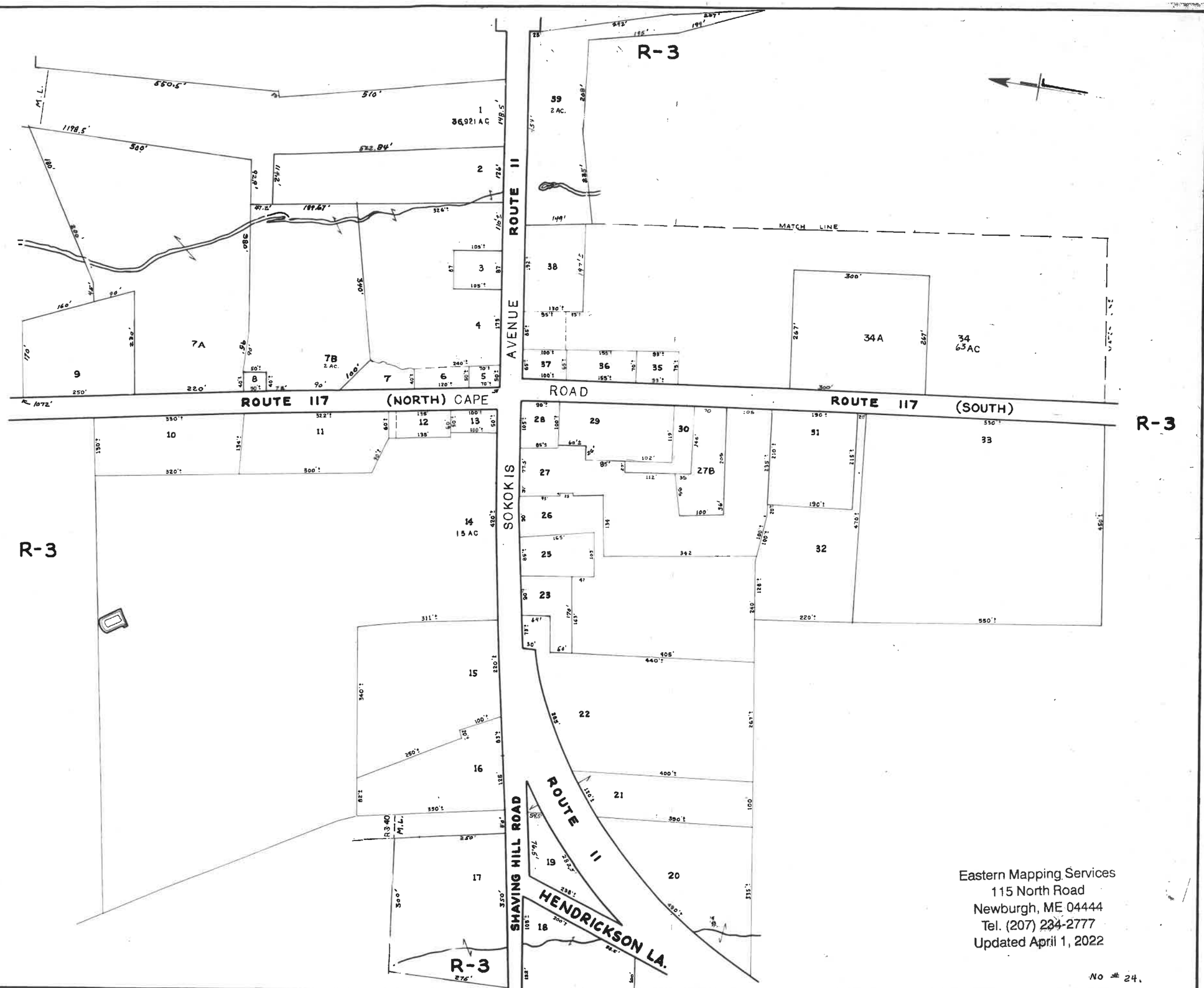

Eastern Mapping Services
115 North Road
Newburgh, ME 04444
Tel. (207) 234-2777
Updated April 1, 2022

No # 24.

JOHN E. O'DONNELL AND ASSOCIATES
AUBURN, MAINE
MAY 1969

PROPERTY MAP
LIMINGTON, MAINE

0 100 200
SCALE IN FEET

U-9

2005

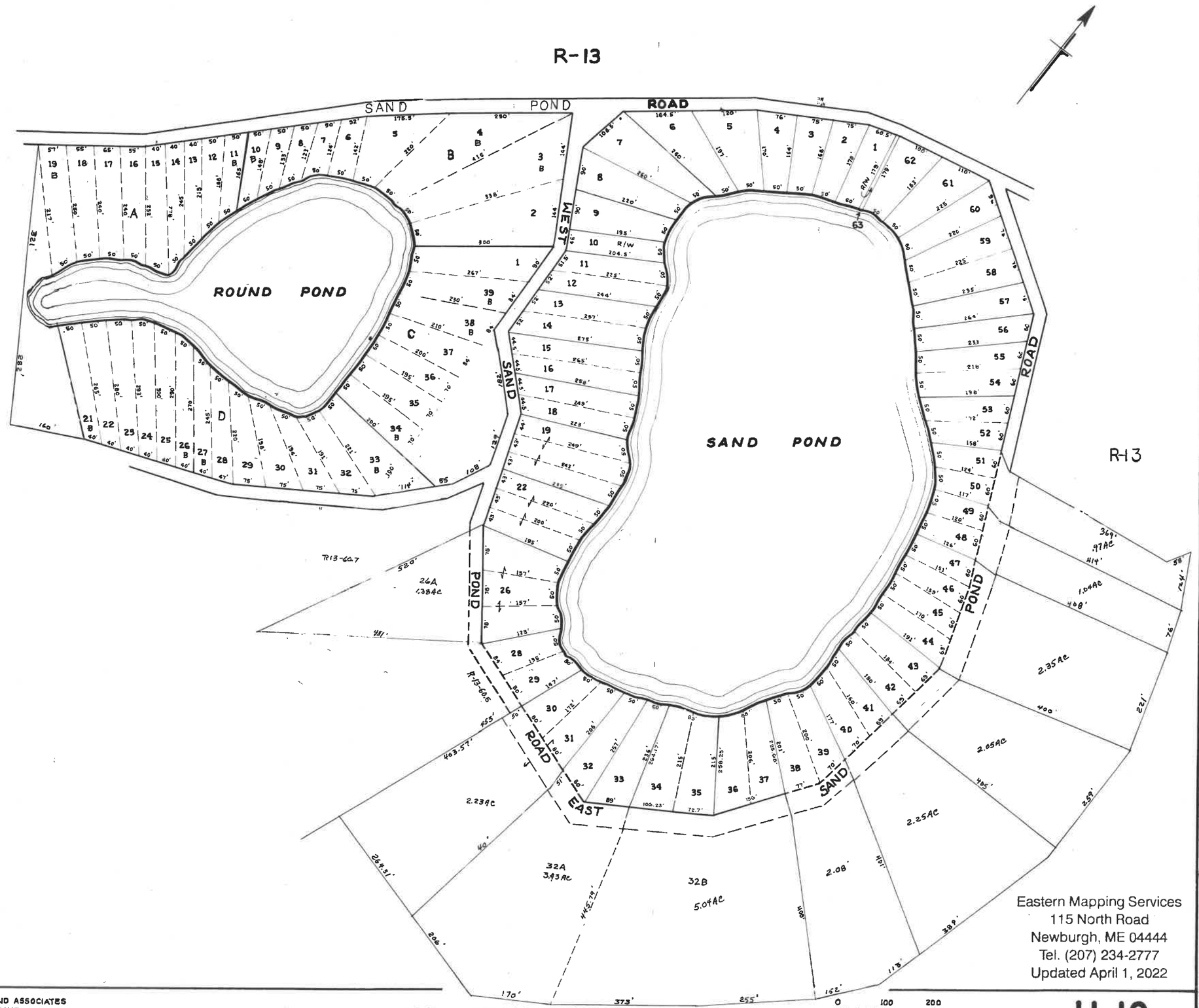

Eastern Mapping Services
115 North Road
Newburgh, ME 04444
Tel. (207) 234-2777
Updated April 1, 2022

JOHN E. O'DONNELL AND ASSOCIATES
AUBURN, MAINE
MAY 1969

LIMINGTON, MAINE

U-10

2005

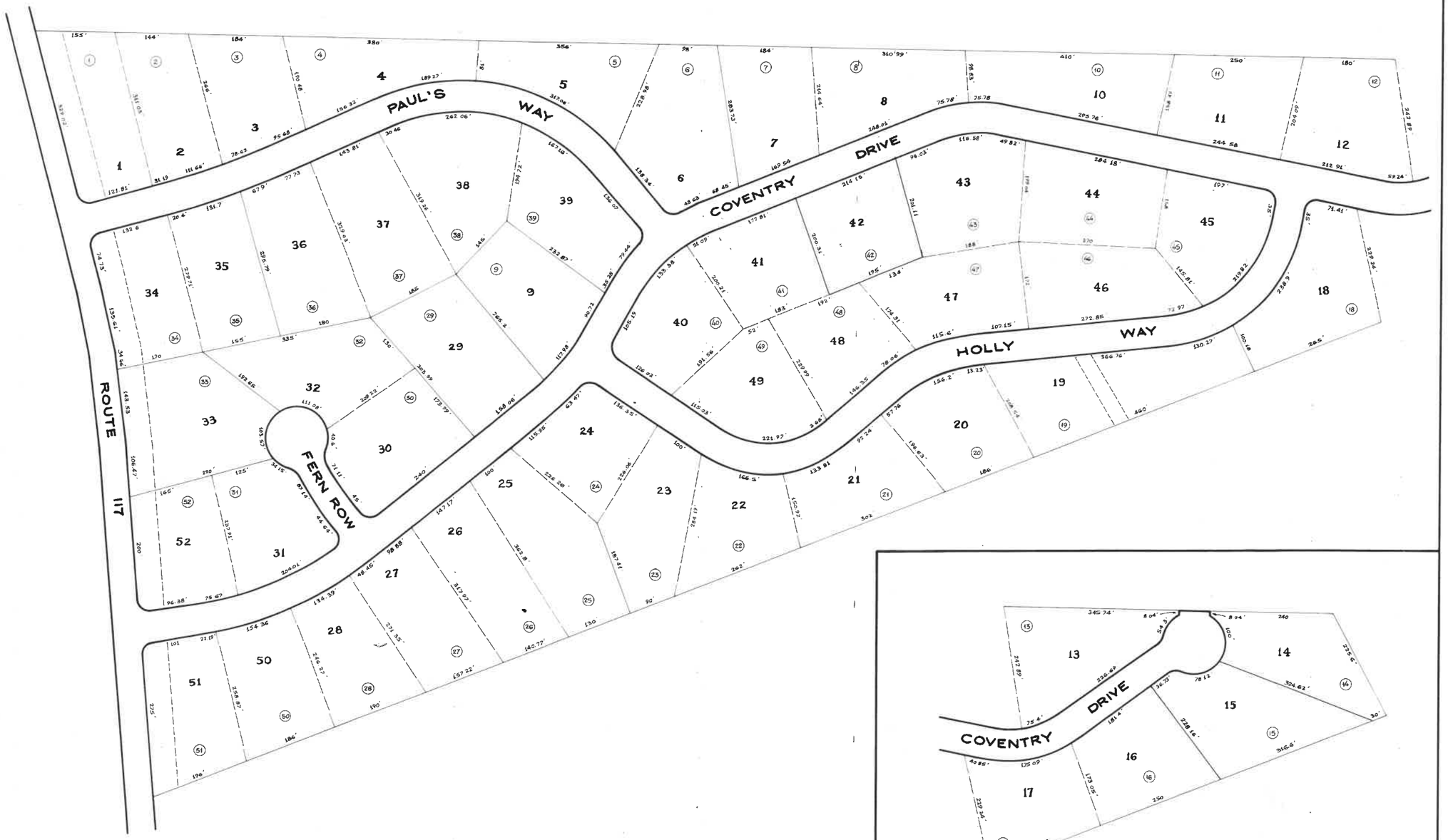

Eastern Mapping Services
115 North Road
Newburgh, ME 04444
Tel. (207) 234-2777
Updated April 1, 2022

INSERT

JOHN E. O'DONNELL AND ASSOCIATES
AUBURN, MAINE
APRIL 1976

PROPERTY MAP
LIMINGTON, MAINE

0 100 200
SCALE IN FEET

U-11

2005